

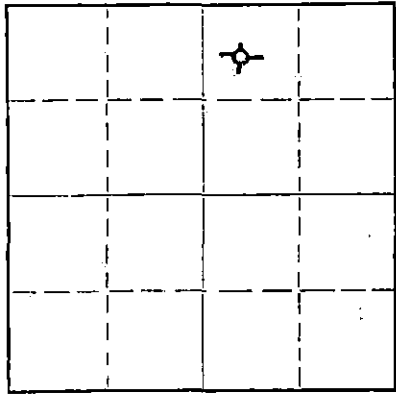
WELL PLUGGING RECORD

Give All Information Completely
Make Required Affidavit
Mail or Deliver Report to:
Conservation Division
State Corporation Commission
211 No. Broadway
Wichita, Kansas

KINGMAN County, Sec. 28 Twp. 30S Rge. 6W (E) (W)

Location as "NE/CNW/SW" or footage from lines C NW/4 NE/4
Lease Owner Walters Drilling Co.
Lease Name Raida Well No. 1
Office Address 510 Orpheum Building, Wichita 2, Kansas
Character of Well (completed as Oil, Gas or Dry Hole) Dry Hole
Date well completed June 8th 19 62
Application for plugging filed June 8th 19 62
Application for plugging approved June 8th 19 62
Plugging commenced June 8th 19 62
Plugging completed June 8th 19 62
Reason for abandonment of well or producing formation _____

NORTH



Locate well correctly on above
Section Plat

If a producing well is abandoned, date of last production _____ 19____
Was permission obtained from the Conservation Division or its agents before plugging was commenced? Yes, Verbal approval obtained

Name of Conservation Agent who supervised plugging of this well Fred Hampel
Producing formation Simpson Depth to top _____ Bottom _____ Total Depth of Well 4560 Feet
Show depth and thickness of all water, oil and gas formations.

OIL, GAS OR WATER RECORDS CASING RECORD

FORMATION	CONTENT	FROM	TO	SIZE	PWT IN	PULLED OUT
				8-5/8"	236'	-0-

Describe in detail the manner in which the well was plugged, indicating where the mud fluid was placed and the method or methods used in introducing it into the hole. If cement or other plugs were used, state the character of same and depth placed, from _____ feet to _____ feet for each plug set.

Set bottom plug @ 230 ft. with hulls and 20 sacks cement through drill pipe. Set top plug @ 40 ft. with hulls and 10 sacks cement.

RECEIVED
STATE CORPORATION COMMISSION

JUN 14 1962

CONSERVATION DIVISION
Wichita, Kansas

(If additional description is necessary, use BACK of this sheet)

Name of Plugging Contractor Walters Drilling Co.
Address 510 Orpheum Building, Wichita 2, Kansas

STATE OF KANSAS, COUNTY OF Sedgwick, ss.
Robert F. Walters (owner or operator) of the above-described well, being first duly sworn on oath, says: That I have knowledge of the facts, statements and matters herein contained and the log of the above-described well as filed and that the same are true and correct. So help me God.

(Signature) Robert F. Walters
ROBERT F. WALTERS, Partner
510 Orpheum Building, Wichita 2, Kansas
(Address)

SUBSCRIBED AND SWORN TO before me this 12th day of June, 19 62

My commission expires May 28th, 1963

Ileen Penna
Ileen Penna, Notary Public.

RAIDA #1

LOCATION: C NW/4 NE/4 Section 28-30S-6W SPUDDED: 5-27-62
 Kingman County, Kansas ROTARY COMPLETION: 6-8-62

OPERATOR: WALTERS DRILLING CO.

CONTRACTOR: WALTERS DRILLING CO.

SURFACE CASING: 8-5/8" set at 236' with 190 sacks cement

OIL STRING: None

L O G
 (Figures indicate bottom of formation)

Red Rock & Shale	0-235'
Shale & Shells	1145'
Shale & Lime	1410'
Brk. Lime	1578'
Lime & Shale	3575'
Lime	3780'
Shale & Lime	4075'
Shale, Lime & Chert	4131'
Lime	4240'
Lime & Chert	4359'
Lime	4420'
Lime & Shale	4485'
Shale	4512'
Sand	4520'
Sand & Shale	4560'
Total Depth	4560'

RECEIVED
 STATE CORPORATION COMMISSION

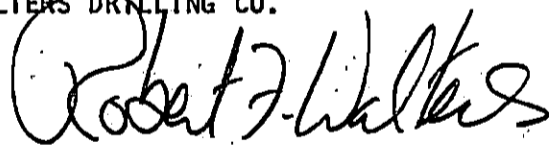
JUN 11 1962

CONSERVATION DIVISION
 Wichita, Kansas

The undersigned, Robert F. Walters, hereby certifies that the above log is a true and correct log of the formations encountered in drilling the above noted well as reflected by the Daily Drilling Reports.

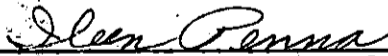
WALTERS DRILLING CO.

By



ROBERT F. WALTERS, Partner

Subscribed and sworn to before me
 this 12th day of June, 1962



Helen Penna, Notary Public

My Commission expires: May 28th, 1963