

STATE OF KANSAS
STATE CORPORATION COMMISSION
200 Colerado Derby Building
Wichita, Kansas 67202

WELL PLUGGING RECORD 15-095-10046-0000
K.A.R.-82-3-117

API NUMBER N/A

LEASE NAME Richardson

WELL NUMBER A-2

SPOT LOCATION SE NW

SEC. 35 TWP. 39S RGE. 8 (W)

COUNTY Kingman

Date Well Completed _____

Plugging Commenced 12/29/86

Plugging Completed 12/31/86

TYPE OR PRINT
NOTICE: Fill out completely
and return to Cons. Div.
office within 30 days.

LEASE OPERATOR Pickrell Drilling Co.

ADDRESS 110 N. Market, Suite 205, Wichita, KS 67202

PHONE # (316) 262-8427 OPERATORS LICENSE NO. 5123

Character of Well Gas
(Oil, Gas, D&A, SWD, Input, Water Supply Well)

Did you notify the KCC/KDHE Joint District Office prior to plugging this well? yes

Which KCC/KDHE Joint Office did you notify? Wichita

Is ACO-1 filed? _____ If not, is well log attached? yes

Producing formation _____ Depth to top _____ bottom T.D. 4332

Show depth and thickness of all water, oil and gas formations.

OIL, GAS OR WATER RECORDS | CASING RECORD

Formation	Content	From	To	Size	Put In	Pulled out
				8 5/8	250	None
				4 1/2	4231	3660

Describe in detail the manner in which the well was plugged, indicating where the mud fluid was placed and the method or methods used in introducing it into the hole. If cement or other plugs were used state, the character of same and depth placed, from feet to feet each set. Sand from 4199 to 4100
5sx cement with dump bailer - Allied pump in 3sx hulls, 15sx jell, 8 5/8 plug, 100sx cement plug, 25sx cement, 60-40 POZ, 6% jell

Aumiller and E. Morgenstern on location
(If additional description is necessary, use BACK of this form.)

Name of Plugging Contractor Clarke Corp. License No. 5105
Address P.O. Box 187, Medicine Lodge, KS 67104

STATE OF Kansas COUNTY OF Barber, ss.

Elmo Morgenstern (employee of operator) or (operator) of above-described well, being first duly sworn on oath, says: That I have knowledge of the facts, statements, and matters herein contained and the log of the above-described well as filed that the same are true and correct, so help me God.

(Signature) *Elmo Morgenstern*
(Address) Medicine Lodge, KS 67104

State of Kansas - Notary Public
GLENDA MORRISON
My Appt. Exp. 5-2-90

SUBSCRIBED AND SWORN TO before me this 2 day of January, 1987

Glenda Morrison
Notary Public

My Commission expires: May 9, 1990.

JAN 5 1987
Revised 01-84
Wichita, Kansas

STATE CORPORATION COMMISSION OF KANSAS
OIL & GAS CONSERVATION DIVISION
WELL COMPLETION OR RECOMPLETION FORM
ACO-1 WELL HISTORY
DESCRIPTION OF WELL AND LEASE

Operator: License # 5123
Name Pickrell Drilling Company, Inc.
Address 110 N. Market, Suite 205
Wichita, KS 67202
City/State/Zip

Purchaser Koch
Wichita, KS

Operator Contact Person Jack Gurley
Phone 262-8427

Contractor: License # 5123
Name Pickrell Drilling Company, Inc.

Wellsite Geologist
Phone

Designate Type of Completion
 New Well Re-Entry Workover
 Oil SWD Temp Abd
 Gas Inj Delayed Comp.
 Dry Other (Core, Water Supply etc.)

If OWWO: old well info as follows:
Operator
Well Name
Comp. Date Old Total Depth

WELL HISTORY

Drilling Method:
 Mud Rotary Air Rotary Cable
2-12-59 2-59 3-59
Spud Date Date Reached TD Completion Date
4232 4200'
Total Depth PBTD

Amount of Surface Pipe Set and Cemented at 250 feet
Multiple Stage Cementing Collar Used? Yes No
If yes, show depth set feet
If alternate 2 completion, cement circulated from feet depth to w/ SX cmt
Cement Company Name
Invoice #

N/A

API NO. 15-
County Kingman
SE NW 35 Twp 29 Rge 8 East
..... X West

3300 Ft North from Southeast Corner of Section
3300 Ft West from Southeast Corner of Section
(Note: Locate well in section plat below)

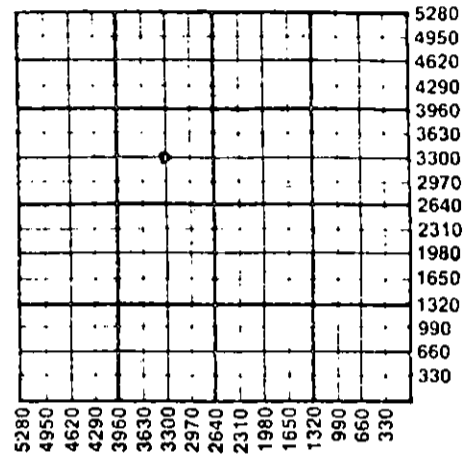
Lease Name Richardson Well # A-2

Field Name Spivey Grabs

Producing Formation Mississippi

Elevation: Ground 1564 KB 1569

Section Plat



WATER SUPPLY INFORMATION

Disposition of Produced Water: Disposal
Docket # Repressuring

Questions on this portion of the ACO-1 call:

Water Resources Board (913) 296-3717
Source of Water: N/A
Division of Water Resources Permit #
Groundwater Ft North from Southeast Corner (Well) Ft West from Southeast Corner of Sec Twp Rge East West
Surface Water Ft North from Southeast Corner (Stream, pond etc) Ft West from Southeast Corner Sec Twp Rge East West
Other (explain) (purchased from city, R.W.D. #)

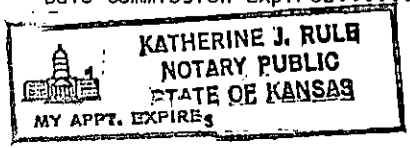
INSTRUCTIONS: This form shall be completed in triplicate and filed with the Kansas Corporation Commission, 200 Colorado Derby Building, Wichita, Kansas 67202, within 120 days of the spud date of any well. Rule 82-3-130, 82-3-107 and 82-3-106 apply. Information on side two of this form will be held confidential for a period of 12 months if requested in writing and submitted with the form. See rule 82-3-107 for confidentiality in excess of 12 months. One copy of all wireline logs and drillers time log shall be attached with this form. Submit CP-4 form with all plugged wells. Submit CP-111 form with all temporarily abandoned wells.

All requirements of the statutes, rules and regulations promulgated to regulate the oil and gas industry have been fully complied with and the statements herein are complete and correct to the best of my knowledge.

Signature [Signature]
Title C.W. Sebitts, President Date 10-7-86

Subscribed and sworn to before me this 7th day of October 1986
Notary Public Katherine J. Rule
Date Commission Expires 6-29-88

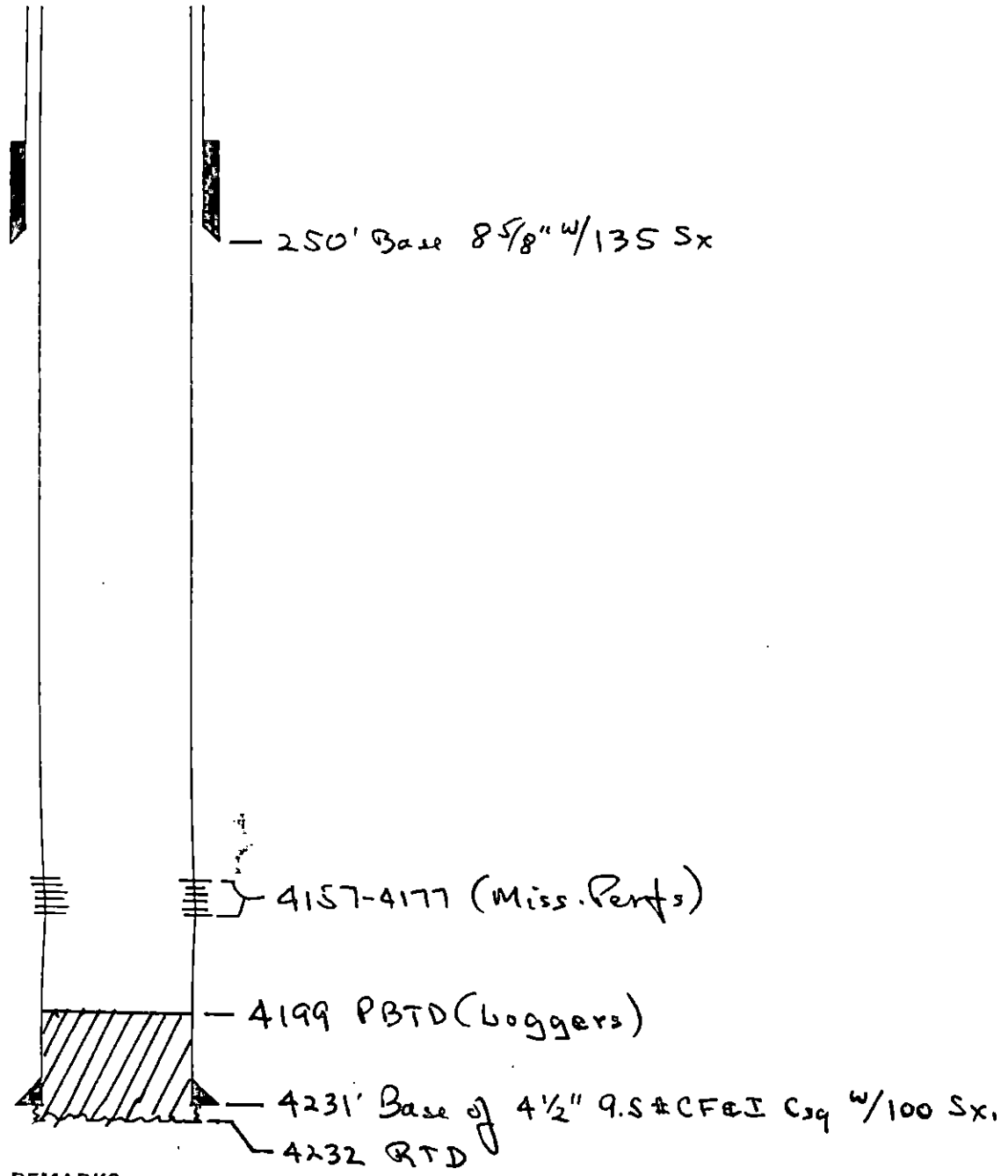
K.C.C. OFFICE USE ONLY
F Letter of Confidentiality
C Wireline Log Received
C Drillers Time Log Received
Distribution
KCC
KCS
RECEIVED
STATE CORPORATION COMMISSION
CONS. DIV. WICHITA, KS



OCT 7 1986

New Completion Workover

Oil Company _____ Well No. 2 Field Spivey Grabs Lease Richardson "A"
Company Man _____ Date Drilled 1959 County Kingman State Kansas



REMARKS: _____

