

15-095-00162-0000

STATE OF KANSAS
STATE CORPORATION COMMISSION


WELL PLUGGING RECORD

Give All Information Completely
Make Required Affidavit
Mail or Deliver Report to:
Conservation Division
State Corporation Commission
800 Bitting Building
Wichita, Kansas

Kingman County. Sec. 35 Twp. 29 Rge. (E) 8 (W)

Location as "NE/CNW/SW" or footage from lines NE NE NE
Lease Owner Rupp-Ferguson Oil Co. & Murphy Oil Co. of Oklahoma, Inc.
Lease Name Cline Well No. 1
Office Address 523 Petroleum Bldg., Wichita, Ks.
Character of Well (completed as Oil, Gas or Dry Hole) Dry Hole
Date well completed 2-10-56 19.
Application for plugging filed 2-11-56 19.
Application for plugging approved 2-11-56 19.
Plugging commenced 2-11-56 19.
Plugging completed 2-11-56 19.
Reason for abandonment of well or producing formation

NORTH



Locate well correctly on above
Section Plat

If a producing well is abandoned, date of last production 19.
Was permission obtained from the Conservation Division or its agents before plugging was commenced? Yes

Name of Conservation Agent who supervised plugging of this well M. A. Rives
Producing formation Depth to top Bottom Total Depth of Well 4575 Feet
Show depth and thickness of all water, oil and gas formations.


OIL, GAS OR WATER RECORDS

CASING RECORD

FORMATION	CONTENT	FROM	TO	SIZE	PUT IN	PULLED OUT
				8 5/8	217	0

Describe in detail the manner in which the well was plugged, indicating where the mud fluid was placed and the method or methods used in introducing it into the hole. If cement or other plugs were used, state the character of same and depth placed, from feet to feet for each plug set.

Filled hole with heavy mud to 215, 1/4 sack hulls, plug, 20 sacks cem. Mud to 35', 1/4 sack hulls, plug & cem. to cellar.



(If additional description is necessary, use BACK of this sheet)
Name of Plugging Contractor Rupp-Ferguson Oil Co.
Address 523 Petroleum Bldg., Wichita, Ks.

STATE OF Kansas, COUNTY OF Sedgwick, ss.
L. W. Knox (employee of owner) of the above-described well, being first duly sworn on oath, says: That I have knowledge of the facts, statements, and matters herein contained and the log of the above-described well as filed and that the same are true and correct. So help me God.


(Signature) [Signature]
523 Petroleum Bldg., Wichita, Ks.
(Address)

SUBSCRIBED AND SWORN TO before me this 17th day of February, 19 56

[Signature]

Notary Public.

My commission expires 6-4-59



CONTRACTOR'S WELL LOG

Rupp-Ferguson No. 1 Cline
NE NE NE, Sec. 35-29-8W, D & A
Kingman County, Kansas
Commenced: 1-25-56
Completed: 2-10-56
Contractor: Rupp-Ferguson Oil Co.

Figures Indicate Bottom of Formation

- 175 red bed
- 220 red rock & shale
- 350 red bed & shale
- 920 shale
- 1005 salt
- 2335 lime & shale
- 2505 shale
- 2915 shale & lime
- 3092 lime, shale streaks
- 3220 lime & shale
- 3405 lime, shale, sand
- 3740 lime
- 3841 lime & shale
- 3872 lime
- 3967 lime & shale
- 4015 lime
- 4154 lime & shale
- 4442 Miss.
- 4528 lime & shale
- 4550 Viola
- 4564 lime & shale
- 4575 sand
- T.D.

STATE OF KANSAS)
COUNTY OF SEDGWICK) SS.

I, L. W. Knox, Landman for Rupp-Ferguson Oil Co., do hereby certify that the above and foregoing is a true and correct copy of the log of the No. 1 Cline well.

L. W. Knox
L. W. Knox

Subscribed and sworn to before me this 17th day of February, 1956.

Helen Horine
Notary Public

My Commission Expires June 4, 1959

PLUGGING
FILE SEC 35-29-8W
PAGE 38 OF 12

RECEIVED
FEB 20 1956
CONSERVATION DIVISION
Wichita, Kansas