

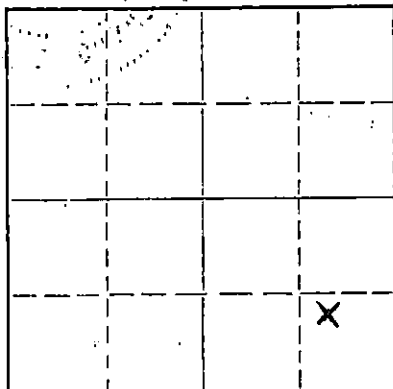
STATE OF KANSAS  
STATE CORPORATION COMMISSION

Form CP-4

## WELL PLUGGING RECORD

Give All Information Completely  
Make Required Affidavit  
Mail or Deliver Report to:  
Conservation Division  
State Corporation Commission  
212 No. Market  
Wichita, Kansas

NORTH



Locate well correctly on above  
Section Plat

Kingman County. Sec. 34 Twp. 29S Rge. 8 (E)W (W)  
Location as "NE/CNW&SW?" or footage from lines NW SE SE

Lease Owner McCoy Petroleum Co.

Lease Name Richardson

Well No. #1

Office Address 512 Union Center ; Wichita, Kans. 67202

Character of Well (completed as Oil, Gas or Dry Hole) Gas Well

Date well completed March 27 1956

Application for plugging filed May 25 1970

Application for plugging approved May 25 1970

Plugging commenced May 23 1970

Plugging completed May 27 1970

Reason for abandonment of well or producing formation Mechanical - Drilled replacement well.

If a producing well is abandoned, date of last production February 16, 1970

Was permission obtained from the Conservation Division or its agents before plugging was commenced? Yes

Name of Conservation Agent who supervised plugging of this well Russell Biberstein

Producing formation Mississippian Depth to top 4198 Bottom 4222 Total Depth of Well 4285 Feet

Show depth and thickness of all water, oil and gas formations.

## OIL, GAS OR WATER RECORDS

## CASING RECORD

FORMATION	CONTENT	FROM	TO	SIZE	PUT IN	PULLED OUT
Mississippian	Gas	4198	4222	9 5/8	278	None
				5 1/2	4284	3513

Describe in detail the manner in which the well was plugged, indicating where the mud fluid was placed and the method or methods used in introducing it into the hole. If cement or other plugs were used, state the character of same and depth placed, from \_\_\_\_\_ feet to \_\_\_\_\_ feet for each plug set.

May 23, 1970 Plugged off bottom. Dumped sand to 4150'. Mixed  
and dumped 5 sx of cement to 4110'.

May 27, 1970 Plugged off top. 10' rock bridge from 260' to 270'.  
Filled 9 5/8" surface casing from 260' to base of  
cellar with ready mix concrete.

RECEIVED  
STATE CORPORATION COMMISSION  
JUN 2 1970  
CONSERVATION DIVISION  
Wichita, Kansas

(If additional description is necessary, use BACK of this sheet)

Name of Plugging Contractor RUSS CASING PULLING, INC.

Address P. O. Box 1082 Great Bend, Kansas 67530

STATE OF Kansas, COUNTY OF Sedgwick, ss.

John Roger McCoy

or (owner or operator) of the above-described

well, being first duly sworn on oath, says: That I have knowledge of the facts, statements, and matters herein contained and the log of the  
above-described well as filed and that the same are true and correct. So help me God.

(Signature)

502 Union Center Wichita, Kansas


(Address)

Subscribed and Sworn to before me this 1st day of June, 1970

October 23, 1973

x Diane E. Charter  
Diane E. Charter

Notary Public.



COMPANY Magnolia Petroleum Co.

SEC. 34 T. 29S R. 8W

LOC. NW SE SE

FARM G. W. Richardson NO. 1

TOTAL DEPTH 4285

COMM. 3/7/56

COMP. 3/28/56


SHOT OR TREATED

CONTRACTOR Harry Bass Drlg.

ISSUED

COUNTY Kingman

KANSAS



CASING

20 10 9 5/8" @ 278' & cem. w/275 sacks.

15 8

12 6

13 5 1/2" @ 4284' & cem. w/150 sacks.

ELEVATION 1569 D.F.

PRODUCTION

OF 2,000,000 GFGPD, STCP 1325#,  
Gale. BHP 1520#.

FIGURES INDICATE BOTTOM OF FORMATIONS

Sand Rock	48
Red Bed, Shale, Sand	246
Red Bed & Shale	480
Shale & Anhydrite	1313
Anhydrite, Lime, Shale	1998
Shale, Salt, Anhy, Lime	2191
Lime, Gypsum, Shale	3330
Lime, Sand, Shale	3461
Lime, Gypsum, Shale	3550
Lime & Shale	3618
Lime, Gypsum, Shale	3674
Lime	3862
Lime, Shale	4185
Mississippi Chat	4215 #1
Miss Chat & Dolomite	4237
Lime & Dolomite	4263
Dolomite & Lime	4285

TOPS:

Heebner Shale	3202
Douglas Shale	3238
Lansing-Kansas City	3430
Reworked Miss.	4135
Mississippi Chat	4196

DET #1, 4187-4215, Open 1 hr., gas to surface 7 min. gauged 330,000 GFG, 15 min.  
after the tool was open until it was closed. Rec. 190' GCM, IFP 170#,  
FFP 130#, BHP 1480#, SI 20 min.

RECEIVED  
STATE CORPORATION COMMISSION  
MAY 25 1970  
CONSERVATION DIVISION  
Wichita, Kansas