


STATE OF KANSAS
STATE CORPORATION COMMISSION

WELL PLUGGING RECORD

Give All Information Completely
Make Required Affidavit
Mail or Deliver Report to
Conservation Division
State Corporation Comm.
245 North Water
Wichita, KS 67202

Kingman County, Sec. 30 Twp. 29S Rge. 8W ~~xx~~
Location as "NE/CNW $\frac{1}{4}$ /SW $\frac{1}{4}$ " or footage from lines

NE SE SW
Lease Owner Rine Exploration
Lease Name Molitor Well No. 1-30
Office Address 300 West Douglas, Wichita 67202
Character of Well (Completed as Oil, Gas or Dry Hole)



Locate well correctly on above
Section Plot

Dry Hole
Date Well completed 12/30/80 19
Application for plugging filed 12/30/80 19
Application for plugging approved 12/30/80 19
Plugging commenced 12/30/80 19
Plugging completed 12/30/80 4:15 a.m. 19
Reason for abandonment of well or producing formation

If a producing well is abandoned, date of last production 19

Was permission obtained from the Conservation Division or
its agents before plugging was commenced? Yes

Name of Conservation Agent who supervised plugging of this well Wm. T. Owen
Producing formation Depth to top Bottom Total Depth of Well
Show depth and thickness of all water, oil and gas formations. RTD 4233'

OIL, GAS OR WATER RECORDS

CASING RECORD

FORMATION	CONTENT	FROM	TO	SIZE	PUT IN	PULLED OUT
	Surface	110'	283'	8-5/8"	yes	no

Describe in detail the manner in which the well was plugged, indicating where the mud flu:
was placed and the method or methods used in introducing it into the hold. If cement or oth:
plugs were used, state the character of same and depth placed, from feet to
feet for each plug set.

1st plug @ 300' with 50 sacks
2nd plug @ 40' with 10 sacks
10 sacks in rathole
Job complete @ 4:15 a.m. 12/30/80

(If additional description is necessary, use BACK of this sheet)

Name of Plugging Contractor Slawson Drilling Company, Inc.

STATE OF Kansas COUNTY OF Sedgwick, ss.
James C. Remsberg, Slawson Drilling Co. (employee of owner) or (owner or operato


f the above-described well, being first duly sworn on oath, says: That I have knowledge of
he facts, statements, and matters herein contained and the log of the above-described well
s filed and that the same are true and correct. So help me God.

(Signature) James C. Remsberg
James C. Remsberg
200 Douglas Building, Wichita 67202
(Address)

SUBSCRIBED AND SWORN TO before me this 4 day of February, 1981

Mary Lou Taylor
Mary Lou Taylor Notary Public.

Commission expires January 17, 1985



RECEIVED
STATE CORPORATION COMMISSION

FEB - 9 1981

CONSERVATION DIVISION
Wichita, Kansas

DRILLERS LOG

OPERATOR: Rine Exploration
 Suite 645, 300 W. Douglas
 Wichita, Kansas 67202

WELL NAME: Molitor:#1-30
 NE SE SW Sec.30-29S-8W
 Kingman County, Kansas

CONTRACTOR: Slawson Drilling Company, Inc.
 200 Douglas Building
 Wichita, Kansas 67202

COMMENCED: 12/18/80

COMPLETED: 12/30/80 4:15 a.m.

SURFACE CASING: 8-5/8" set at 283' with 250 sx cement

0' to 293' Surface Hole
 293' to 907' Red Bed
 907' to 1080' Lime & Shale
 1080' to 1550' Shale
 1550' to 1940' Lime & Shale
 1940' to 2110' Shale
 2110' to 2661' Lime & Shale
 2661' to 2865' Shale
 2865' to 3155' Lime & Shale
 3155' to 3250' Shale
 3250' to 4225' Lime & Shale
 4225' to 4233' Mississippian
 RTD 4233'

STATE OF KANSAS

COUNTY OF SEDGWICK


I, James C. Remsberg, of the Slawson Drilling Company, Inc. hereby state the above is an accurate copy of the Molitor #1-30 log for Rine Exploration.

James C. Remsberg
 James C. Remsberg

Subscribed and sworn to me this 4th day of February, 1981

Mary Lou Taylor
 Mary Lou Taylor, Notary

My commission expires January 17, 1985



RECEIVED
 STATE COMMISSION
 FEB - 9 1981
 CONSERVATION DIVISION
 Wichita, Kansas