

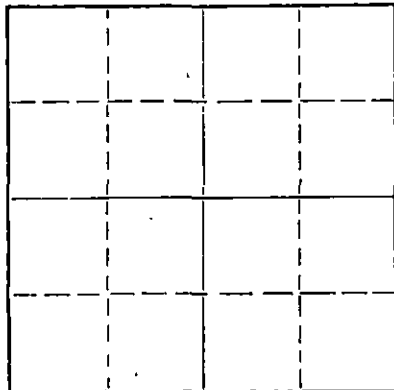
STATE OF KANSAS  
STATE CORPORATION COMMISSION

Form CP-4

WELL PLUGGING RECORD

Give All Information Completely  
Make Required Affidavit  
Mail or Deliver Report to:  
Conservation Division  
State Corporation Commission  
212 No. Market  
Wichita, Kansas

NORTH



Locate well correctly on above  
Section Plat

Kingman County. Sec. 6 Twp. 29S Rge. (E) 10 (W)  
Location as "NE/CNW&SW" or footage from lines SW SW SW  
Lease Owner Sage Drilling Co., Inc., et al  
Lease Name Allbritten (OWWO) Well No. 1  
Office Address 500 Bitting Building, Wichita, Kansas  
Character of Well (completed as Oil, Gas or Dry Hole) Dry Hole  
Date well completed October 6, 1968  
Application for plugging filed 19  
Application for plugging approved 19  
Plugging commenced October 6, 1968  
Plugging completed October 6, 1968  
Reason for abandonment of well or producing formation Dry Hole

If a producing well is abandoned, date of last production 19  
Was permission obtained from the Conservation Division or its agents before plugging was commenced? Yes (Ralph Warren, Pratt Kansas)

Name of Conservation Agent who supervised plugging of this well  
Producing formation Depth to top Bottom Total Depth of Well 3850 Feet  
Show depth and thickness of all water, oil and gas formations.

OIL, GAS OR WATER RECORDS

CASING RECORD

FORMATION	CONTENT	FROM	TO	SIZE	PUT IN	PULLED OUT
	Surface	285'		8-5/8"		-----
	Casing					

Describe in detail the manner in which the well was plugged, indicating where the mud fluid was placed and the method or methods used in introducing it into the hole. If cement or other plugs were used, state the character of same and depth placed, from feet to feet for each plug set.

Heavy Mud from Total Depth to 260 Feet;  
1/2 sax Hulls, Plug and 25 sax Cement  
thru the drill pipe; Heavy Mud to 40  
Feet; 1/2 sax Hulls & 10 sax Cement to  
Base of Cellar, 2 sax in Rat Hole.  
Job completed @ 11:00 A.M. 10/6/68.

RECEIVED  
STATE CORPORATION COMMISSION  
OCT 9 - 1968  
CONSERVATION DIVISION  
Wichita, Kansas


(If additional description is necessary, use BACK of this sheet)  
Name of Plugging Contractor Sage Drilling Co., Inc.  
Address 500 Bitting Building, Wichita, Kansas 67202

STATE OF KANSAS, COUNTY OF SEDGWICK, ss.  
Wayne W. Kahmeyer of Sage Drilling Co. (employee of owner) or (owner or operator) of the above-described well, being first duly sworn on oath, says: That I have knowledge of the facts, statements, and matters herein contained and the log of the above-described well as filed and that the same are true and correct. So help me God.

(Signature) Wayne W. Kahmeyer  
500 Bitting Building, Wichita, Kansas  
(Address)

SUBSCRIBED AND SWORN TO before me this 8th day of October, 1968  
November 26, 1970.  
My commission expires

Louise K. Whitted  
Louise K. Whitted - Notary Public.



DRILLERS LOG


ALLBRITTEN NO. 1 (OWWO)

CASING RECORD:	OPERATOR:	Sage Drilling Co., et al	DESCRIPTION:
8-5/8" @ 285'	CONTRACTOR:	Sage Drilling Co., Inc.	SW SW SW Sec. 6-29S-10W Kingman County, Kansas
TOTAL DEPTH: 3850'	COMMENCED:	October 4, 1968	
	COMPLETED:	October 6, 1968	

<u>FROM</u>	<u>TO</u>	<u>REMARKS</u>
0	3850	Washed down to 3850 Feet; No shows of Oil or Gas; Plugged hole.

I certify that the above is a true and correct copy of the washdown operations of the above captioned well to the best of my knowledge.

*Wayne W. Kahmeyer*  
 \_\_\_\_\_  
 Wayne W. Kahmeyer



Subscribed and sworn to before me this 8th day of October, 1968.

*Louise K. Whitted*  
 \_\_\_\_\_  
 Louise K. Whitted, Notary Public

My commission expires:  
November 26, 1970.

RECEIVED  
 STATE CORPORATION COMMISSION  
 OCT 9 - 1968  
 CONSERVATION DIVISION  
 Wichita, Kansas