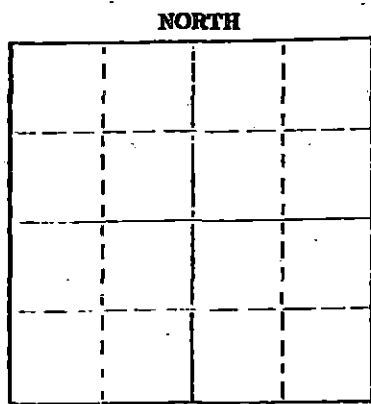


STATE OF KANSAS
STATE CORPORATION COMMISSION
CONSERVATION DIVISION
P. O. BOX 17027
WICHITA, KANSAS 67217

FORM CP-4

WELL PLUGGING RECORD



Kingman County. Sec 7 Twp 29S Rge 10W EX (XX)
Location as "NE/CNWSW" or footage from lines SE NW NW
Lease Owner The National Oil Company
Lease Name Allbritten Well No. 1
Office Address Suite 550, O.W. Garvey Bldg., Wichita, Ks. 67202
Character of Well (completed as Oil, Gas or Dry Hole) Dry Hole
Date well completed November 7, 19 74
Application for plugging filed Verbal Application 19
Application for plugging approved Verbal Approval 19
Plugging commenced November 7, 19 74
Plugging completed November 7, 19 74
Reason for abandonment of well or producing formation
If a producing well is abandoned, date of last production 19
Was permission obtained from the Conservation Division or its agents before plugging was commenced? Yes

Name of Conservation Agent who supervised plugging of this well G. R. Biberstein
Producing formation Depth to top Bottom Total Depth of Well 3,800 Feet
Show depth and thickness of all water, oil and gas formations.

OIL, GAS OR WATER RECORDS

CASING RECORD

FORMATION	CONTENT	FROM	TO	SIZE	PUT IN	PULLED OUT
				8-5/8"	223'	None
RECEIVED STATE CORPORATION COMMISSION NOV 14 1974 CONSERVATION DIVISION Wichita, Kansas						

Describe in detail the manner in which the well was plugged, indicating where the mud fluid was placed and the method or methods used in introducing it into the hole. If cement or other plugs were used, state the character of same and depth placed, from feet to feet for each plug set.
Filled hole with heavy rotary mud from 3,800 feet (rotary total depth) to 215 feet. Set plug at 215 feet and cemented with 45 sacks cement. Filled hole with heavy rotary mud from 215 feet to 40 feet. Set solid plug at 40 feet and cemented to cellar with 15 sacks cement, two sacks cement in rat hole.
Plugging operations accomplished utilizing Halliburton Oil Well Cementing pump truck through 4 1/2 inch drill pipe.


(If additional description is necessary, use BACK of this sheet)
Name of Plugging Contractor H-30, Inc.
Address 200 North Main, Wichita, Kansas 67202

STATE OF Kansas COUNTY OF Sedgwick ss.
Dean Britting, Agent (Employee of owner) (Owner or operator) of the above-described

well, being first duly sworn on oath, says: That I have knowledge of the facts, statements, and matters herein contained and the log of the above described well as filed and that the same are true and correct. So help me God.

(Signature) Dean Britting
200 North Main, Wichita, Kansas 67202
(Address)

Sworn to before me this 13th day of November, 19 74



My commission expires June 30, 1978
Elsie Willison
Notary Public.

15-095-20372-0000

KANSAS GEOLOGICAL SOCIETY
KANSAS WELL LOG BUREAU - KANSAS WELL SAMPLE BUREAU
KANSAS GEOLOGICAL SOCIETY BUILDING
508 EAST MURDOCK - WICHITA, KANSAS

COMPANY The National Oil Company

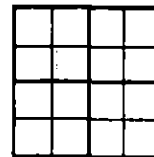
SEC. 7 T. 29S R. 10W
LOC. SE NW NW

FARM Allbritten NO. 1

TOTAL DEPTH 3,800'
COMM. October 31, 1974
SHOT OR TREATED
CONTRACTOR H-30, Inc.
ISSUED

COMP. November 8, 1974

COUNTY Kingman
KANSAS



CASING

20	10	
15	8-5/8"	223' cemented w/200 sxs cement ELEVATION 1,803' KB
12	6	
13	5	

FIGURES INDICATE BOTTOM OF FORMATIONS

Sand and Red Bed	228'
Red Bed and Shale	334'
Shale and Shells	1,364'
Shale and Lime	1,845'
Lime and Shale	2,850'
Lime	3,515'
Lime and Shale	3,800'
Rotary Total Depth	3,800'

RECEIVED
STATE CORPORATION COMMISSION
NOV 14 1974
CONSERVATION DIVISION
Wichita, Kansas

I hereby certify the above and foregoing to be a true and correct log of the above described well as shown by the drilling reports.


H-30, INC.

Dean Britting

Dean Britting

State of Kansas }
County of Sedgwick } ss:

Subscribed and Sworn to before me a Notary Public in and for said county and state this 13th. day of November, 1974.



Elsie Willison

Elsie Willison -Notary Public

Commission Expires:
June 30, 1978