

STATE OF KANSAS
STATE CORPORATION COMMISSION

WELL PLUGGING RECORD

Give All Information Completely
Make Required Affidavit
Mail or Deliver Report to
Conservation Division
State Corporation Comm.
245 North Water
Wichita, KS 67202

Kingman County, Sec. 9 Twp. 29S Rge. 10 E/W
Location as "NE/CNW1SW1" or footage from lines
2310' FEL & 1320' FSL

Lease Owner Texas Oil & Gas Corp.
Lease Name Albers 'A' Well No. 1

Office Address 200 West Douglas, Wichita 67202

Character of Well (Completed as Oil, Gas or Dry Hole)
Dry Hole

Date Well completed 1/10/80 19
Application for plugging filed 1/10/80 19
Application for plugging approved 1/10/80 19
Plugging commenced 1/10/80 19
Plugging completed 1/10/80 19
Reason for abandonment of well or producing formation

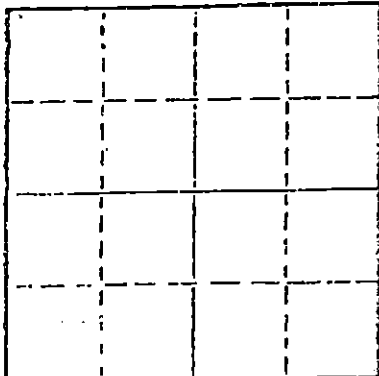
If a producing well is abandoned, date of last production 19

Was permission obtained from the Conservation Division or its agents before plugging was commenced? Yes

Name of Conservation Agent who supervised plugging of this well Wm. T. Owen

Producing formation Depth to top Bottom Total Depth of Well

Show depth and thickness of all water, oil and gas formations. TD 3720'



Locate well correctly on above Section Plat

OIL, GAS OR WATER RECORDS

CASING RECORD

FORMATION	CONTENT	FROM	TO	SIZE	PUT IN	PULLED OUT
	Surface	0	216'	8-5/8"	yes	no

Describe in detail the manner in which the well was plugged, indicating where the mud fluid was placed and the method or methods used in introducing it into the hold. If cement or other plugs were used, state the character of same and depth placed, from _____ feet to _____ feet for each plug set.

First plug at 226' with 30 sacks
Second plug @ 40' with 10 sacks
3 sacks in rathole
Job complete @ 8 p.m. 1/10/80

RECEIVED
STATE CORPORATION COMMISSION

JAN 22 1980

CONSERVATION DIVISION
Wichita, Kansas

(If additional description is necessary, use BACK of this sheet)

Name of Plugging Contractor Slawson Drilling Company, Inc.

STATE OF Kansas COUNTY OF Sedgwick, ss.


James C. Remsberg, Slawson Drilling Company, Inc. (employee of owner) or (owner or operator of the above-described well, being first duly sworn on oath, says: That I have knowledge of the facts, statements, and matters herein contained and the log of the above-described well as filed and that the same are true and correct. So help me God.

(Signature) James C. Remsberg
200 Douglas Building, Wichita 67202
(Address)

SUBSCRIBED AND SWORN TO before me this 21 day of January, 1980

Mary Lou Taylor
Notary Public.

My Commission expires January 17, 1981



DRILLERS LOG

OPERATOR: Texas Oil & Gas Corp.
200 West Douglas
Wichita, Kansas 67202

LEASE: Albers 'A' #1
2310' FEL & 1320' FSL
Sec. 9-29S-10W
Kingman County, Kansas

CONTRACTOR: Slawson Drilling Company, Inc.
200 Douglas Building
Wichita, Kansas 67202

COMMENCED: 1/2/80

COMPLETED: 1/10/80

RTD: 3720'

SURFACE CASING: 8-5/8" set at 216' with 350 sx cement

0' to 220' Sand & Rock
220' to 413' Shale
413' to 600' Shale, Red Bed
600' to 2655' Shale
2655' to 2850' Shale & Lime
2850' to 3000' Shale
3000' to 3040' Lime
3040' to 3230' Shale & Lime
3230' to 3455' Lime & Shale
3455' to 3471' Limestone
3471' to 3486' Lime & Shale
3486' to 3520' Shale
3520' to 3598' Shale & Lime
3598' to 3720' Sand & Shale
RTD 3720'

STATE OF KANSAS

COUNTY OF SEDGWICK


I, James C. Remsberg, of the Slawson Drilling Company, Inc.
hereby state the above is an accurate copy of the Albers 'A' #1
log for Texas Oil & Gas Corp.

James C. Remsberg
James C. Remsberg

Subscribed and sworn to me this
21st day of January 1980

Mary Lou Taylor
Mary Lou Taylor Notary

My commission expires January 17, 1981



RECEIVED
STATE CORPORATION COMMISSION

JAN 22 1980

CONSERVATION DIVISION
Wichita, Kansas