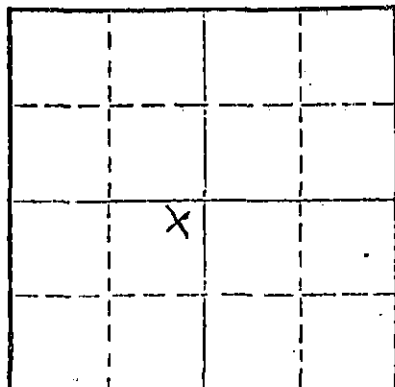


STATE OF KANSAS  
STATE CORPORATION COMMISSION

Form CP-4

Give All Information Completely  
Make Required Affidavit  
Mail or Deliver Report to:  
Conservation Division  
State Corporation Commission  
P. O. Box 17027  
Wichita, Kansas 67217  
NORTH

WELL PLUGGING RECORD



Locate well correctly on above  
Section Plat

Kingman County, Sec. 15 Twp 29S Rge. 7 (E) W (W)  
Location as "NE/CNW/SW" or footage from lines NE NE SW  
Lease Owner Robert F. White  
Lease Name Birkenbaugh 'B' Well No. 2  
Office Address 1014 Union Center ; Wichita, Kansas 67202  
Character of Well (completed as Oil, Gas or Dry Hole) Oil  
Date well completed September 3 19 57  
Application for plugging filed January 3 19 74  
Application for plugging approved January 19 74  
Plugging commenced January 18 19 74  
Plugging completed January 31 19 74  
Reason for abandonment of well or producing formation No longer economic.

If a producing well is abandoned, date of last production April 19 67  
Was permission obtained from the Conservation Division or its agents before plugging was commenced? Yes

Name of Conservation Agent who supervised plugging of this well Russell Biberstein  
Producing formation \_\_\_\_\_ Depth to top \_\_\_\_\_ Bottom \_\_\_\_\_ Total Depth of Well 3820' Feet  
Show depth and thickness of all water, oil and gas formations.

OIL, GAS OR WATER RECORDS

CASING RECORD

FORMATION	CONTENT	FROM	TO	SIZE	PUT IN	PULLED OUT
				8 5/8"	257	None
				5 1/2"	4496	4445
5 1/2" casing shot off at 3022' and pulled to 2650' (1967). Well blew out. June 9, 1967, cemented down annulus with 100 sacks to prevent blow out behind 5 1/2". Shut in until now.						

Describe in detail the manner in which the well was plugged, indicating where the mud fluid was placed and the method or methods used in introducing it into the hole. If cement or other plugs were used, state the character of same and depth placed, from \_\_\_\_\_ feet to \_\_\_\_\_ feet for each plug set.

January 18, 1974 Plugged off bottom. Dumped sand to 2600'. Mixed and dumped 5 sx of cement.  
January 31, 1974 Plugged off top. Set 10' rock bridge at 350'. Filled 8 5/8" surface casing and hole from 350' to base of cellar with 3000 lb. P.S.I. ready - mix concrete.

RECEIVED  
STATE CORPORATION COMMISSION  
FEB 13 1974  
CONSERVATION DIVISION  
Wichita, Kansas


(If additional description is necessary, use BACK of this sheet)  
Name of Plugging Contractor RUSS CASING PULLING, INC.  
Address P. O. Box 1082 ; Great Bend, Kansas 67530

STATE OF KANSAS, COUNTY OF SEDGWICK, ss.  
Robert F. White (employee of owner) or (owner or operator) of the above-described

well, being first duly sworn on oath, says: That I have knowledge of the facts, statements, and matters herein contained and the log of the above-described well as filed and that the same are true and correct. So help me God.

(Signature) \_\_\_\_\_

1014 Union Center, Wichita, Kansas 67202  
(Address)



SUBSCRIBED AND SWORN to before me this 11th day of February, 19 74

August 6, 1975

Imogene Warren Notary Public.

BIRKENBAUGH #2

NE/4 NE/4 SW/4 of Section 15-29S-7W, Kingman County, Kansas

Rigged up Rotary Tools 7/31/57

Ran 8 Jts. (260') 8: 5/8" O. D. Used

Pipe set @ 257'; Cemented w/200

Tore down Rotary Tools 8/19/57

sacks common, 2% CC

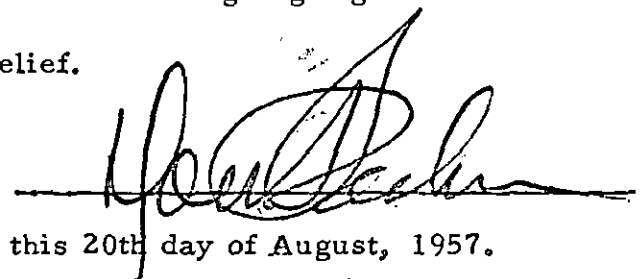
RECEIVED  
STATE CORPORATION COMMISSION

JAN 3 1974


CONSERVATION DIVISION  
Wichita, Kansas


<u>FORMATION</u>	<u>FROM</u>	<u>TO</u>
Surface Clay & Sand	0'	150'
Shale & shells	150	257
Redbed	257	350
Shale & shells	350	1115
Anhydrite & shale	1115	1190
Shale & shells	1190	1250
Shale & lime	1250	3393
Lime	3393	3765
Lime & shale	3765	3788
Lime	3788	3873
Kinderhook Shale	3873	3925
Lime	3925	4002
Lime & shale	4002	4164
Lime, shale & chert	4164	4205
Chalky lime	4205	4247
Lime & shale	4247	4350
Lime	4350	4402
Lime & shale	4402	4505
Lime	4505	4506 T.D.

I, Don S. Packer, do hereby certify that the foregoing log is true and correct, to the best of my knowledge and belief.




Subscribed and sworn to before me this 20th day of August, 1957.



  
Notary Publ

My Commission Expires: July 29, 1961

Night Phones:  
 CL 7-3045, Lyons  
 SW 2-4651, Great Bend



# KNIGHT CASING PULLING CO.

Post Office Box 405

CHASE, KANSAS

Phone WELLS 4-2921

Customer's  
 Order No.  
 & Date

Refer To  
 Invoice No. 2785

SOLD TO Robert F. White  
 714 Union Center Building  
 Wichita, Kansas 67202

Invoice Date May 2, 1967

*3122  
 3125  
 647*

Lease and Well No. Birkenbaugh  
 B2

TERMS: Net 30 Days, 8% interest after due date.

QUANTITY	DESCRIPTION	UNIT PRICE	AMOUNT
30	----Hours to pull well	@ \$17.50/hr.	\$525.00
5	----Sacks of cement (Knight Stock)	@ \$1.50/sk.	7.50
	Sand		3.50
	Kansas State Sales Tax of 3% on \$11.00		.33
	NET DUE:		<u>\$536.33</u>

DAY WORK

DATE	REMARKS	HOURS
4/27/67	Moved in, checked hole to 3810'. Ran sand to 3700' and dumped 5 sacks of cement. Cleaned cellar.	7
4/28/67	Leveled floor, rigged up over 5 1/2" casing. Shot pipe at 3022', pulled 12 joints and well blew in. Shut it in and let it leak so it could mud itself off.	9
4/29/67	Hooked line up from well to pit. Let it bleed till 2 p.m. Pressure came up from 520 lbs. to 720 lbs. Shut well in.	7
5/ 1/67	Oiler Tank Service pumped in to kill gas. Loaded junk rack. Lowered mast and racked unit. Shut well back in.	7

WELL COMPLETE.

RECEIVED  
 STATE CORPORATION COMMISSION

JAN 3 1974

CONSERVATION DIVISION  
 Wichita, Kansas

"THANK YOU"

# TEMPERATURE SURVEY

COMPANY Robert F. White  
 WELL NO. B-2 Berkenbaugh  
 POOL \_\_\_\_\_  
 STATE Kansas COUNTY Kingman  
 SECTION 15-29-7

---

LOG MEASURED FROM Ground Level  
 DRILLING MEASURED FROM \_\_\_\_\_  
 PERMANENT DATUM Ground Level

---

DATE OF CEMENTING 7/5/67 TIME 7:00 P.M.  
 DATE OF SURVEY 7/6/67 TIME 1:00 P.M.  
 AMOUNT OF CEMENT 100 sks. TYPE 50-50 Pozmix  
 AMOUNT OF ADMIX Saturated TYPE Salt  
12 1/2 #/sk. Gilsonite

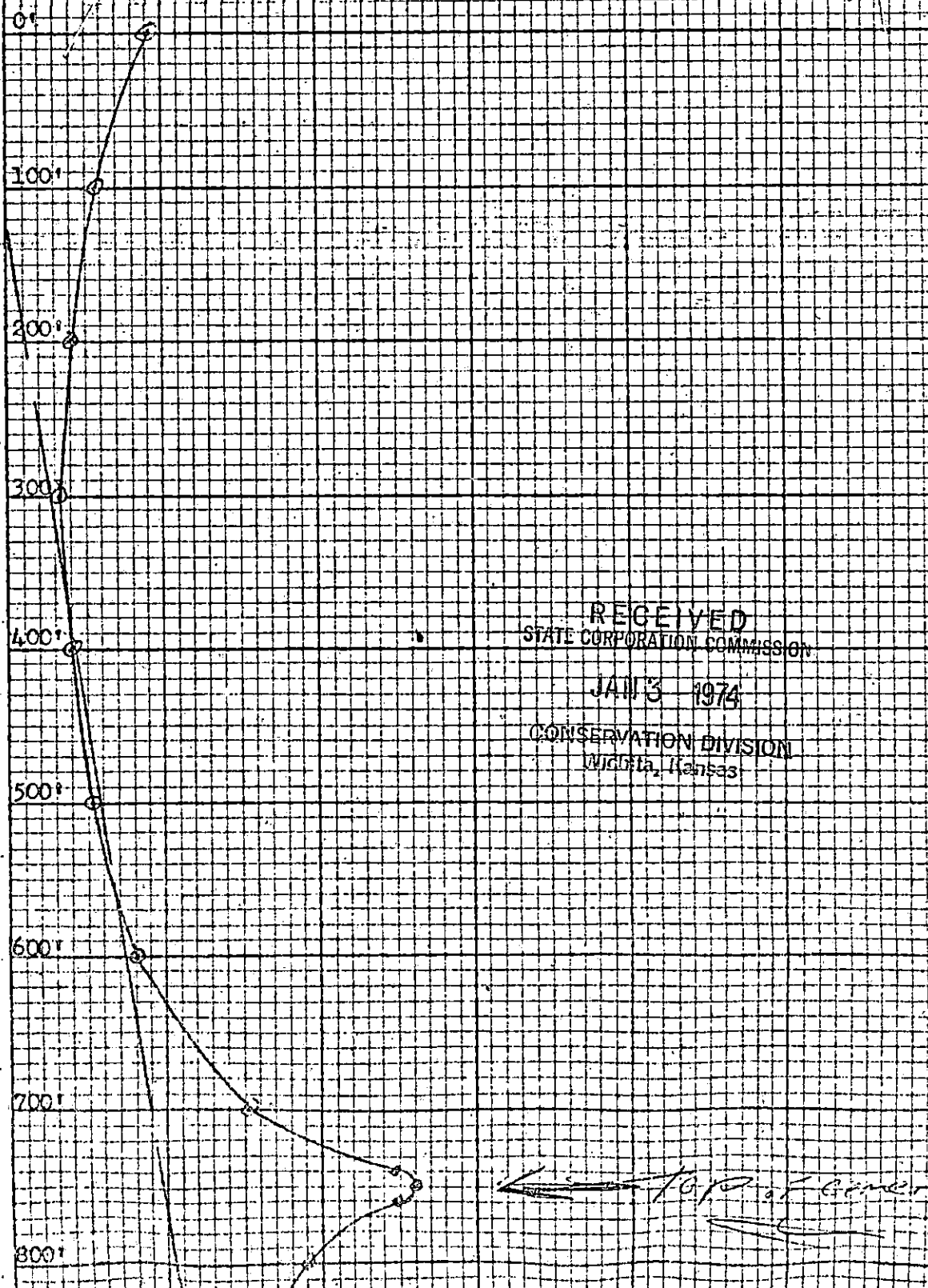
COUNTY \_\_\_\_\_  
 POOL \_\_\_\_\_  
 WELL \_\_\_\_\_  
 COMPANY \_\_\_\_\_  
 STATE \_\_\_\_\_  
 FILE \_\_\_\_\_

CASING SIZE 5 1/2" FROM 0' TO 2630' DIAM. OF HOLE 7 7/8" FROM \_\_\_\_\_ TO \_\_\_\_\_  
 FROM \_\_\_\_\_ TO \_\_\_\_\_ FROM \_\_\_\_\_ TO \_\_\_\_\_

SURVEY BEGINS AT 0' FEET. ENDS AT 2722 FEET.  
 APPROX. CALCULATED FILLUP OF \_\_\_\_\_ FT. BASED ON PERFECT HOLE AND ON AN AVERAGE OF \_\_\_\_\_ CU. FT. PER SACK OF SET CEMENT  
 APPROX. TOP CEMENT \_\_\_\_\_ FEET. MAX. TEMP. 117 1/2° F @ 2722 FEET.  
 RECORDED BY L. J. Cline WITNESSED J. J. Kuhn

TEMPERATURE IN DEGREES FAHRENHEIT

70°      80°      90°      100°      110°      120°      130°



RECEIVED  
 STATE CORPORATION COMMISSION  
 JAN 3 1974  
 CONSERVATION DIVISION  
 WICHITA, KANSAS

*Top of Cement*