

STATE CORPORATION COMMISSION OF KANSAS
OIL & GAS CONSERVATION DIVISION

WELL COMPLETION OR RECOMPLETION FORM
ACO-1 WELL HISTORY

DESCRIPTION OF WELL AND LEASE

Operator: License # 4549
Name Anadarko Petroleum Corporation
Address P. O. Box 351
City/State/Zip Liberal, Kansas 67901

Purchaser Not Applicable

Operator Contact Person M. L. Pease
Phone 316-624-6253

Contractor: License # 5842
Name Gabbert-Jones, Inc.

Wellsite Geologist Charles Isbon
Phone

Designate Type of Completion
 New Well Re-Entry Workover
 Oil SWD Temp Abd
 Gas Inj Delayed Comp.
 Dry Other (Core, Water Supply etc.)

If ONWO: old well info as follows:
Operator
Well Name
Comp. Date Old Total Depth

WELL HISTORY

Drilling Method:
 Mud Rotary Air Rotary Cable
8/29/86 9/8/86 9-8-86
Spud Date Date Reached TD Completion Date
4900 Surface
Total Depth PBTD

Amount of Surface Pipe Set and Cemented at 1320 feet
Multiple Stage Cementing Collar Used? Yes No
If yes, show depth set feet
If alternate 2 completion, cement circulated from feet depth to w/ SX cmt

API NO. 15-129-20,823-00-00
County Morton
C SE SW Sec. 34 Twp 34S Rge 42 East West

660 Ft North from Southeast Corner of Section
3300 Ft West from Southeast Corner of Section
(Note: Locate well in section plat below)

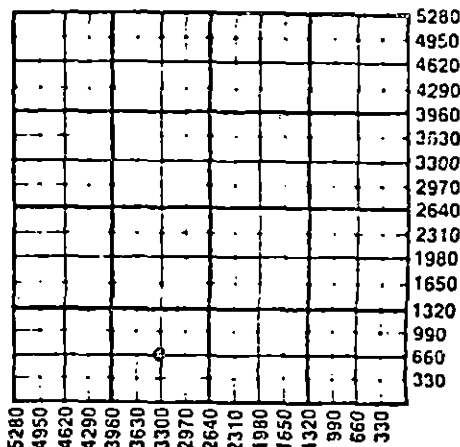
Lease Name CENTRAL LIFE "A" Well # 1

Field Name Taloga

Producing Formation None

Elevation: Ground 3529' KB 3533'

Section Plat



WATER SUPPLY INFORMATION

Disposition of Produced Water: Disposal Repressuring
Docket #

Questions on this portion of the ACO-1 call:
Water Resources Board (913) 296-3717

Source of Water:
Division of Water Resources Permit # T86-301

Groundwater 660 Ft North from Southeast Corner
(Well) 3400 Ft West from Southeast Corner of
Sec 34 Twp 34 Rge 42 East West

Surface Water Ft North from Southeast Corner
(Stream, pond etc) Ft West from Southeast Corner
Sec Twp Rge East West

Other (explain)
(purchased from city, R.W.D. #)

INSTRUCTIONS: This form shall be completed in duplicate and filed with the Kansas Corporation Commission, 200 Colorado Derby Building, Wichita, Kansas 67202, within 90 days after completion or recompletion of any well. Rule 82-3-130 and 82-3-107 apply. Information on side two of this form will be held confidential for a period of 12 months if requested in writing and submitted with the form. See rule 82-3-107 for confidentiality in excess of 12 months. One copy of all wireline logs and drillers time log shall be attached with this form. Submit CP-4 form with all plugged wells. Submit CP-111 form with all temporarily abandoned wells.

All requirements of the statutes, rules and regulations promulgated to regulate the oil and gas industry have been fully complied with and the statements herein are complete and correct to the best of my knowledge.

Signature M. L. Pease
Title Division Production Engineer Date 10/10/86

Subscribed and sworn to before me this 10th day of October 1986
Notary Public Beverly J. Williams

BEVERLY J. WILLIAMS
November 21, 1986
My Appt. Exp.

K.C.C. OFFICE USE ONLY
 Letter of Confidentiality Attached
 Wireline Log Received
 Drillers Timelog Received
Distribution
 SWD/Rep NGPA
 Plug Other (Specify)

OCT 17 1986 Form ACO-1 (7-84)
10-14-86

Operator Name Anadarko Petroleum Corporation Lease Name CENTRAL LIFE "A" Well # 1

Sec. 34 Twp. 34 Rge. 42 East West County Morton

WELL LOG

INSTRUCTIONS: Show important tops and base of formations penetrated. Detail all cores. Report all drill stem tests giving interval tested, time tool open and closed, flowing and shut-in pressures, whether shut-in pressure reached static level, hydrostatic pressures, bottom hole temperature, fluid recovery, and flow rates if gas to surface during test. Attach extra sheet if more space is needed. Attach copy of log.

Drill Stem Tests Taken [X] Yes [] No
Samples Sent to Geological Survey [X] Yes [] No
Cores Taken [] Yes [X] No

Formation Description [] Log [X] Sample

DST @ 1 4743-4797, 15-30-70-140, rec 70' DM.
1st open weak blow, 2nd open after 70 min died.
IHP 2242, 1st flow 32-45, 1st SIP 1032, 2nd open
48-81, 2nd SIP 968, FHP 2193.

Table with 3 columns: Name, Top, Bottom. Rows include Sand, Redbed; Redbed, Sand; Sand, Redbed; Redbed; Shale, Redbed; Redbed, Shale; Shale; Shale, Lime; Lime, Shale; Shale, Lime; Lime, Shale; Shale, Lime; Lime, Shale; TD.

RELEASED

NOV 10 1980

FROM CONFIDENTIAL

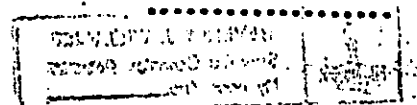
Form sections: CASING RECORD (New/Used), PERFORATION RECORD (Shots Per Foot, Footage, Acid, Fracture, Shot, Cement Squeeze Record), TUBING RECORD (Size, Set At, Packer at, Liner Run), Date of First Production, Producing Method, Estimated Production (Oil, Gas, Water, Gas-Oil Ratio, Gravity).

METHOD OF COMPLETION

Production Interval

Disposition of gas: [] Vented [] Open Hole [] Perforation [] Sold [] Other (Specify) [] Used on Lease

[] Dually Completed [] Commingled



BW

GABBERT-JONES, INC.
WICHITA, KAS.

CENTRAL LIFE "A" #1
1980' FWL & 660' FSL SEC. 34-34S-42W
MORTON COUNTY, KANSAS

DRILLERS' WELL LOG

COMMENCED: 8-29-86
COMPLETED: 9-10-86
OPERATOR: ANADARKO PETROLEUM CORPORATION

DEPTH From	To	Formation	Remarks
0	710	SAND-REDBED	RAN 31 JTS. OF 8 5/8" 24#
710	925	REDBED-SAND	SET @ 1318' W/225 SKS. POSMIX
925	1306	SAND-REDBED	4% GEL - 2% CC
1306	1320	REDBED	200 SKS. COMMON - 2% CC
1320	1440	SHALE-REDBED	PD @ 11:30 A.M. 8-31-86
1440	2175	REDBED-SHALE	
2175	2443	SHALE	
2443	2670	SHALE-LIME	
2670	2880	LIME-SHALE	
2880	3063	SHALE-LIME	
3063	3445	LIME-SHALE	
3445	3635	SHALE-LIME	
3635	4900	LIME-SHALE	
4900 - TD			D & A


RELEASED

NOV 10 1988


FROM CONFIDENTIAL

STATE OF KANSAS)
)
COUNTY OF SEDGWICK) I, the undersigned, being duly sworn on oath, state that
the above Drillers' Well Log is true and correct
to the best of my knowledge and belief and according
to the records of this office.

GABBERT-JONES, INC.


James S. Sutton, II - President

Subscribed and sworn to before me this 30th day of September 1986


Lola Lenore Costa - Notary Public

RECEIVED
STATE CORPORATION COMMISSION
CONS. DIV. WICHITA, KS
KANSAS GEOLOGICAL SURVEY
WICHITA BRANCH

My Commission Expires: November 21, 1988

CONFIDENTIAL
OCT 14 1986
OCT 16 1986