

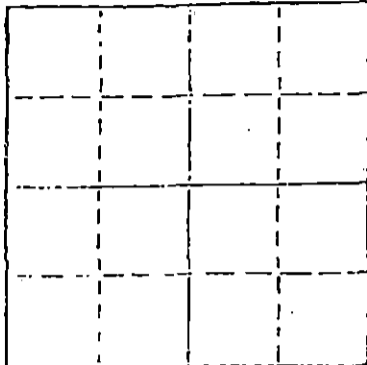
STATE OF KANSAS
STATE CORPORATION COMMISSION

WELL PLUGGING RECORD

Give All Information Completely
Make Required Affidavit
Mail or Deliver Report to
Conservation Division
State Corporation Comm.
245 North Water
Wichita, KS 67202

Kiowa County, Sec. 5 Twp. 29S Rge. 19WE/W
Location as "NE/CNW/SW" or footage from lines
C S/2 NW/4

Lease Owner Raymond Oil
Lease Name Chadd Well No. 1
Office Address One Main Place, Suite 900, Wichita, KS 67202
Character of Well (Completed as Oil, Gas or Dry Hole) _____



Locate well correctly on above
Section Plot

Dry Hole
Date Well completed 4-16-82 19
Application for plugging filed 4-16-82 19
Application for plugging approved 4-16-82 19
Plugging commenced 4-16-82 19
Plugging completed 4-16-82 19
Reason for abandonment of well or producing formation _____

Dry Hole
If a producing well is abandoned, date of last production _____ 19__

Was permission obtained from the Conservation Division or
its agents before plugging was commenced? yes

Name of Conservation Agent who supervised plugging of this well Paul Luthe
Producing formation _____ Depth to top _____ Bottom _____ Total Depth of Well 5050'
Show depth and thickness of all water, oil and gas formations.

OIL, GAS OR WATER RECORDS

CASING RECORD

FORMATION	CONTENT	FROM	TO	SIZE	PUT IN	PULLED OUT
surface				8-5/8"	650'	none

Describe in detail the manner in which the well was plugged, indicating where the mud fluid was placed and the method or methods used in introducing it into the hold. If cement or other plugs were used, state the character of same and depth placed, from _____ feet to _____ feet for each plug set.

- 1st plug @ 1210' w/60 sx.
- 2nd plug @ 620' w/35 sx.
- 3rd plug @ 40' w/10 sx.
- 10 sx in rat hole
- 10 sx in mouse hole

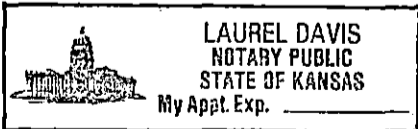
RECEIVED
STATE CORPORATION COMMISSION
APR 29 1982
CONSERVATION DIVISION
Wichita, Kansas

4-29-1982

(If additional description is necessary, use BACK of this sheet)

Name of Plugging Contractor Murfin Drilling Company

STATE OF KANSAS COUNTY OF SEDGWICK, ss.
David L. Murfin, Drlg. Mgr., Murfin Drlg. Co. (employee of owner) or (owner or operator)
of the above-described well, being first duly sworn on oath, says: That I have knowledge of the facts, statements, and matters herein contained and the log of the above-described well as filed and that the same are true and correct. So help me God.



(Signature) [Signature]
David L. Muffin, Drilling Manager
617 Union Ctr. Bldg., (Address) Wichita, KS 67202

SUBSCRIBED AND SWORN TO before me this 26th day of April, 19 82

Laurel Davis
Laurel Davis Notary Public.

My commission expires 12-19-84

WELL LOG

COMPANY Raymond Oil Company

SEC. 5 T. 29S R. 19W
LOC. C S/2 NW/4

FARM Chadd NO. 1

RIG. NO. 22


TOTAL DEPTH 5050'

COMM. 4-5-82

COMP. 4-16-82

COUNTY Kiowa
KANSAS

CONTRACTOR Murfin Drilling Company



CASING

20	10	
15	8	-5/8" csg., set @ 650' w/250 sx. 60-40 Poz. ELEVATION
12	6	2% gel, 3% cc + 150 sx. Common, 3% cc.
13	5	

PRODUCTION

FIGURES INDICATE BOTTOM OF FORMATIONS

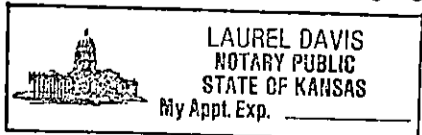
1574'	Red Bed
2195'	lime & shale
2590'	Red Bed
5050'	lime & shale

RECEIVED
 STATE CORPORATION COMMISSION
APR 29 1982
 CONSERVATION DIVISION
 Wichita, Kansas

State of KANSAS }
 County of SEDGWICK } ss:

I, David L. Murfin, Drlg. Mgr. of the Murfin Drilling Company

upon oath state that the above and foregoing is a true and correct copy of the log of the Chadd #1 well.



David L. Murfin
 David L. Murfin, Drilling Manager

Subscribed and sworn to before me this 26th day of April 19 82

My Commission Expires: 12-19-84

Laurel Davis
 Laurel Davis NOTARY PUBLIC