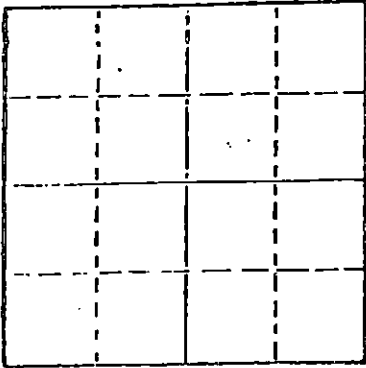


STATE OF KANSAS
STATE CORPORATION COMMISSION.

WELL PLUGGING RECORD

Give All Information Completely
Make Required Affidavit
Mail or Deliver Report to
Conservation Division
State Corporation Comm.
245 North Water
Wichita, KS 67202



Locate well correctly on above
Section Plat

Kiowa County, Sec. 5 Twp. 29 Rge. 19 E/W
Location as "NE/CNW $\frac{1}{4}$ SW $\frac{1}{4}$ " or footage from lines _____

SW NE SE SW
Lease Owner Raymond Oil Co., Inc.
Lease Name Fralick #1 Well No. _____
Office Address Wichita, Kansas
Character of Well (Completed as Oil, Gas or Dry Hole) _____

Date Well completed _____ 19____
Application for plugging filed _____ 19____
Application for plugging approved _____ 19____
Plugging commenced 5/18/79 _____ 19____
Plugging completed 5/25/79 _____ 19____

Reason for abandonment of well or producing formation _____
depleted.
If a producing well is abandoned, date of last production _____ 19____

Was permission obtained from the Conservation Division or
its agents before plugging was commenced? yes

Name of Conservation Agent who supervised plugging of this well Owens
Producing formation _____ Depth to top _____ Bottom _____ Total Depth of Well 5080
Show depth and thickness of all water, oil and gas formations.

OIL, GAS OR WATER RECORDS

CASING RECORD

FORMATION	CONTENT	FROM	TO	SIZE	PUT IN	PULLED OUT
				8-5/8	625	none
				5 1/2"	5074	3367

Describe in detail the manner in which the well was plugged, indicating where the mud fluid was placed and the method or methods used in introducing it into the hold. If cement or other plugs were used, state the character of same and depth placed, from _____ feet to _____ feet for each plug set.

Sanded to 5050' and ran 5 sacks cement. Shot pipe at 3905', 3705', 3515', 3350', pulled loose and pulled 106 joints. Mudded to 425' and set 25' rock bridge. Ran 6 yards ready mix from 400' to base of cellar.

PLUGGING COMPLETE.

RECEIVED
STATE CORPORATION COMMISSION

JUN - 4 1979

(If additional description is necessary, use BACK of this sheet)

Name of Plugging Contractor KELSO CASING PULLING
CHASE, KANSAS

CONSERVATION DIVISION
Wichita, Kansas

STATE OF KANSAS COUNTY OF RICE, ss.
R. DARRELL KELSO (employee of owner) or (owner or operator)
of the above-described well, being first duly sworn on oath, says: That I have knowledge of the facts, statements, and matters herein contained and the log of the above-described well as filed and that the same are true and correct. So help me God.

(Signature) [Signature]
CHASE, KANSAS
(Address)

SUBSCRIBED AND SWORN TO before me this 31st day of May, 1979.

My commission expires _____



[Signature]
Notary Public.

WELL LOG

COMPANY Raymond Oil Co., Inc.

SEC. 5 T. 29S R. 19W

FARM Fralick NO. 1

LOG. SW NE SE SW


RIG. NO. 3

TOTAL DEPTH 5080'

COUNTY Kiowa KANSAS

COMM. 1-31-74

COMP. 2-12-74



CONTRACTOR Rains & Williamson Oil Co., Inc.

CASINO

20	10	
15	8 5/8" @ 625' w/ 225 sx. 60/40 pos. & 150 sx.	ELEVATION
12	6 common, 3% cc, 2% gel.	
13	5 1/2" @ 5074' w/ 150 sx. pos. & 50 sx. latex	PRODUCTION

FIGURES INDICATE BOTTOM OF FORMATIONS

Top Hole Soil	122
Sand	212
Shale	630
Shale and Sand	1274
Shale	1429
Shale and Shells	1526
Anhydrite	1532
Shale	2165
Shale and Lime	2805
Lime and Shale	4380
Lime	5080
<u>Rotary Total Depth</u>	<u>5080</u>


RECEIVED
STATE CORPORATION COMMISSION
APR - 9 1979
CONSERVATION DIVISION
Wichita, Kansas

State of KANSAS }
County of SEDGWICK } ss:

I, Wilson Rains, President of the Rains & Williamson Oil Co., Inc. ~~Company~~

upon oath state that the above and foregoing is a true and correct copy of the log of the Fralick #1 well.

Wilson Rains
WILSON RAINS



Subscribed and sworn to before me this 14th day of February, 19 74.

My Commission Expires: October 4, 1975

Juanita M. Green
NOTARY PUBLIC
Juanita M. Green