

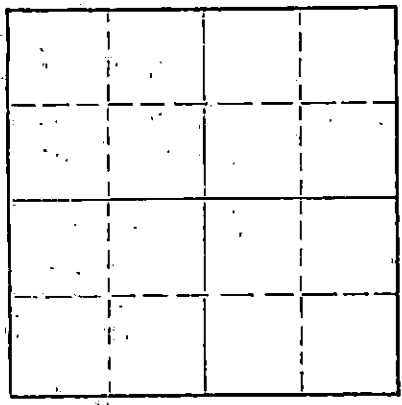
15-097-10028-0000

STATE OF KANSAS
STATE CORPORATION COMMISSION

Form CP-4

Give All Information Completely
Make Required Affidavit
Mail or Deliver Report to:
Conservation Division
State Corporation Commission
212 No. Market
Wichita, Kansas 67202

WELL PLUGGING RECORD



Locate well correctly on above
Section Plat

Kiowa County, Sec. 33 Twp. 29 Rge. 18 (E) (W)
Location as "NE/CNW/SW" or footage from lines C NE NW
Lease Owner Misco Industries, Inc.
Lease Name Kieth Brown Well No. 2
Office Address Misco Bldg., Wichita, Kans.
Character of Well (completed as Oil, Gas or Dry Hole) Oil
Date well completed _____ 19____
Application for plugging filed _____ 10-1- 1971
Application for plugging approved _____ 10-2- 1971
Plugging commenced _____ 10-26- 1971
Plugging completed _____ 10-2 1971
Reason for abandonment of well or producing formation D & A

If a producing well is abandoned, date of last production Unknown 19____
Was permission obtained from the Conservation Division or its agents before plugging was commenced? Yes

Name of Conservation Agent who supervised plugging of this well G. R. Biberstein
Producing formation Miss Chest Depth to top _____ Bottom _____ Total Depth of Well 4995 Feet
Show depth and thickness of all water, oil and gas formations.

OIL, GAS OR WATER RECORDS

CASING RECORD

FORMATION	CONTENT	FROM	TO	SIZE	PUT IN	PULLED OUT
				8 5/8	409	None
				5 1/2	4995	3006

Describe in detail the manner in which the well was plugged, indicating where the mud fluid was placed and the method or methods used in introducing it into the hole. If cement or other plugs were used, state the character of same and depth placed, from _____ feet to _____ feet for each plug set.

Push plug to 4500 ft.- sand back to 4475 ft.- dump 5 sax cement.
Pull 3006 ft. 5 1/2" pipe - bail hole to 260 ft.- rock bridge to 240 ft.- dump 4 yds ready mix cement to surface.


RECEIVED
STATE CORPORATION COMMISSION
NOV 18 1971
CONSERVATION DIVISION
Wichita, Kansas

(If additional description is necessary, use BACK of this sheet)
Name of Plugging Contractor Ralph Comstock Pipe Pulling, Inc. Permit # 409
Address 320 N. Park, Stafford, Kansas 67578

STATE OF Kansas, COUNTY OF Sedgwick, ss.
Thomas R. Sproul (employee of owner) or (owner or operator) of the above-described well, being first duly sworn on oath, says: That I have knowledge of the facts, statements, and matters herein contained and the log of the above-described well as filed and that the same are true and correct. So help me God.

(Signature) Thomas R Sproul
Misco Bldg., Wichita, Kansas 67202
(Address)

Subscribed and sworn to before me this 17th day of November, 19 71
Celeste Kinzie
Celeste Kinzie, Notary Public.
March 22, 1972



15-097-10028-0000

WELL LOG BUREAU--KANSAS GEOLOGICAL SOCIETY
508 East Murdock, Wichita, Kansas

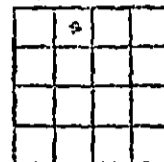
COPY

Company- THEODORE GORE
Farm- Keith Brown No. 2

SEC. 33 T. 29 R.18W
C NE NW

Total Depth. 4995'
Comm. 4-7-57 Comp. 5-1-57
Shot or Treated.
Contractor. Armer, Inc.
Issued. 12-7-57

County Kiowa KANSAS



Elevation. 2178' DF

Production. 49 BOPD

CASING:
8" 409'
5" 4995'

Figures indicate Bottom of Formations

surface clay, sand	125
shale blue, gray shale	260
shale, shells	410
red bed, shale, shells	953
shale, shells	900
red bed, shells	1090
anhydrite	1110
red bed, shale, shells	1300
salt, red bed, shale, shells	1440
shale, shells	2140
lime, shale	2640
lime	2685
lime, shale	2810
lime	3095
shale, lime	3830
lime	3890
lime, shale	3945
lime	4007
lime, shale	4315
lime	4405
lime, shale	4422
lime	4645
lime, shale	4690
lime	4715
lime, shale	4895
lime	4920
chert, lime	4940
chert	4943
lime cherty	4988
shale, chert	4995
Total Depth	

TOPS:

Anhydrite (scout)	1090
Heebner	4105
Brown Lime	4278
Gasling	4290
Mississippian	4887

RECEIVED
STATE CORPORATION COMMISSION
OCT 1 1971
CONSERVATION DIVISION
Wichita, Kansas