

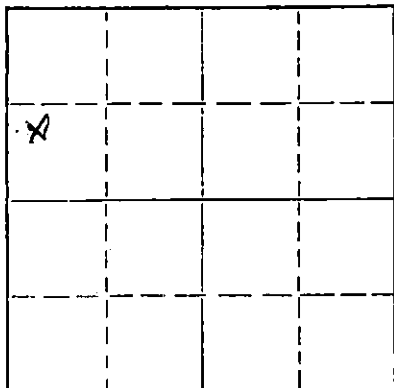
STATE OF KANSAS
STATE CORPORATION COMMISSION

Form CP-4

Give All Information Completely
Make Required Affidavit
Mail or Deliver Report to:
Conservation Division
State Corporation Commission
212 No. Market
Wichita, Kansas 67202

WELL PLUGGING RECORD

NORTH



Locate well correctly on above
Section Plat

Kiowa County. Sec. 33 Twp. 29 Rge. 18 (E) W (W)
Location as "NE/CNW/SW" or footage from lines. NE - SW - NE
Lease Owner Misco Industries, Inc.
Lease Name Keith Brown Well No. 3
Office Address Misco Bldg., Wichita
Character of Well (completed as Oil, Gas or Dry Hole) Oil
Date well completed _____ 19____
Application for plugging filed _____ 10-1-1971
Application for plugging approved _____ 10-2-1971
Plugging commenced _____ 10-14-1971
Plugging completed _____ 10-19-1971
Reason for abandonment of well or producing formation D & A

If a producing well is abandoned, date of last production _____ 19____
Was permission obtained from the Conservation Division or its agents before plugging was commenced? Yes

Name of Conservation Agent who supervised plugging of this well G. R. Biberstein
Producing formation Miss Chert Depth to top _____ Bottom _____ Total Depth of Well 4995 Feet
Show depth and thickness of all water, oil and gas formations.

OIL, GAS OR WATER RECORDS

CASING RECORD

FORMATION	CONTENT	FROM	TO	SIZE	PUT IN	PULLED OUT
				5 8 3/8	414	None
				5 1/2	4994	3098.60

Describe in detail the manner in which the well was plugged, indicating where the mud fluid was placed and the method or methods used in introducing it into the hole. If cement or other plugs were used, state the character of same and depth placed, from _____ feet to _____ feet for each plug set.

Push plug to 4500 ft. - sand back to 4475 ft. - dump 5 sax cement.
Pull 3098 ft. 5 1/2" pipe - bail hole to 260 ft. - rock bridge to 240 ft. - dump 4 yds ready mix cement to surface.

RECEIVED
STATE CORPORATION COMMISSION
NOV 4 1971
CONSERVATION DIVISION
Wichita, Kansas

11-4-71


(If additional description is necessary, use BACK of this sheet)

Name of Plugging Contractor Ralph Comstock Pipe Pulling, Inc. Permit # 490
Address 320 N. Park, Stafford, Kansas

STATE OF Kansas, COUNTY OF Sedgewick, ss.
Thomas R. Spraul (employee of owner) of the above-described well, being first duly sworn on oath, says: That I have knowledge of the facts, statements, and matters herein contained and the log of the above-described well as filed and that the same are true and correct. So help me God.

(Signature) Thomas R. Spraul
209 Misco Bldg. Wichita, Ke (Address)

Subscribed and sworn to before me this 2nd day of November, 1971
Celeste Kenzie
My commission expires March 22, 1972 Notary Public.



WELL LOG BUREAU—KANSAS GEOLOGICAL SOCIETY
508 East Murdock, Wichita, Kansas

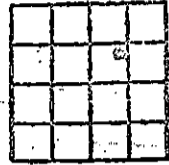
COPY

Company- THEODORE GORE
Farm- Keith Brown No. 3

SEC. 33 T. 29 R. 18W
NE SW NE

Total Depth. 4995'
Comm. 4-28-58 Comp. 5-19-58
Shot or Treated.
Contractor. Armer, Inc.
Issued. 7-26-58

County Kiowa KANSAS



Elevation. 2180' DF

Production. 157 BOEPD

Figures Indicate Bottom of Formations.

top soil, shale & shells	100
shale & shells	295
sand & shells	355
shale & shells	375
sand & shells	385
red bed	480
lime	510
shale & shells	555
shale & shells	1075
shale & red bed	1111
Anhydrite	1144
shale & shells	1900
shale & lime	2380
lime	2640
lime & shale	2725
lime	2920
lime & shale	3870
lime	4014
lime & shale	4315
lime	4740
lime & shale	4895
lime	4920
chert lime & shale	4975
cherty lime	4995
Total Depth	

TOPS:	
Heebner	4113
Brown Lime	4288
Lansing-Kansas City	4299
Mississippi	4900

RECEIVED
STATE CORPORATION COMMISSION
OCT 1 1971
CONSERVATION DIVISION
Wichita, Kansas
10-1-71