

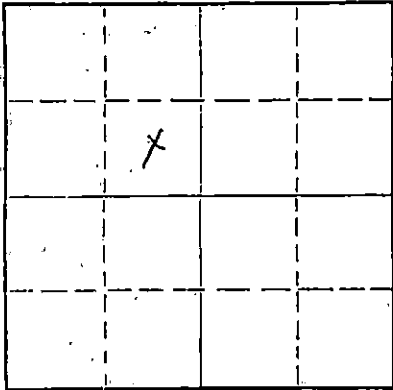
STATE OF KANSAS
STATE CORPORATION COMMISSION

Form CP-4

WELL PLUGGING RECORD

Give All Information Completely
Make Required Affidavit
Mail or Deliver Report to:
Conservation Division
State Corporation Commission
212 No. Market
Wichita, Kansas 67202

NORTH



Locate well correctly on above
Section Plat

McPherson County, Sec. 33 Twp. 29 Rge. 18 (E) W (W)
Location as "NE/CNW/SW" or footage from lines C of SE - NW
Lease Owner Misco Industries, Inc.
Lease Name Keith Brown Well No. 4
Office Address Misco Bldg., Wichita
Character of Well (completed as Oil, Gas or Dry Hole) Oil
Date well completed _____ 19____
Application for plugging filed _____ 10-1- 19 71
Application for plugging approved _____ 10-2- 19 71
Plugging commenced _____ 10-21- 19 71
Plugging completed _____ 10-26- 19 71
Reason for abandonment of well or producing formation D & A

If a producing well is abandoned, date of last production _____ 19____
Was permission obtained from the Conservation Division or its agents before plugging was commenced? Yes

Name of Conservation Agent who supervised plugging of this well G. R. Biberstein
Producing formation Miss. Chert Depth to top _____ Bottom _____ Total Depth of Well 4940 Feet
Show depth and thickness of all water, oil and gas formations.

OIL, GAS OR WATER RECORDS

CASING RECORD

FORMATION	CONTENT	FROM	TO	SIZE	PUT IN	PULLED OUT
				<u>8 5/8</u>	<u>391</u>	<u>None</u>
				<u>5 1/2</u>	<u>4939</u>	<u>3211</u>

Describe in detail the manner in which the well was plugged, indicating where the mud fluid was placed and the method or methods used in introducing it into the hole. If cement or other plugs were used, state the character of same and depth placed, from _____ feet to _____ feet for each plug set.

Push plug to 4500 ft. - sand back to 4475 - dump 5 sax cement.
Pull 3211 ft. 5 1/2" pipe - bail hole to 260 ft. - rock bridge to
240 ft. - dump 4 yds ready mix cement to surface.

RECEIVED
STATE CORPORATION COMMISSION
NOV 4 1971
CONSERVATION DIVISION
Wichita, Kansas

11-4-71


(If additional description is necessary, use BACK of this sheet)

Name of Plugging Contractor Ralph Comstock Pipe Pulling, Inc. Permit # 490
Address 320 W. Park, Stafford, Kansas 67578

STATE OF Kansas, COUNTY OF Sedgewick, ss.
Thomas R Spraul (employee of owner) or (owner or operator) of the above-described well, being first duly sworn on oath, says: That I have knowledge of the facts, statements, and matters herein contained and the log of the above-described well as filed and that the same are true and correct. So help me God.

(Signature) Thomas R Spraul
200 Misco Bldg Wichita Ks
(Address)

Subscribed and Sworn to before me this 2nd day of November, 1971



Celeste Kinzie
Notary Public.

15-097-10030-0000

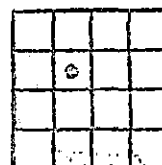
WELL LOG BUREAU—KANSAS GEOLOGICAL SOCIETY
508 East Murdock, Wichita, Kansas

Company- THEODORE GORE
Farm- Keith Brown No. 4

SEC. 33 T. 29 R. 18W
C SE NW

Total Depth. 4940'
Comm. 6-13-58 Comp. 7-4-58
Shot or Treated.
Contractor. Armer, Inc.
Issued. 9-6-58

County Kiowa KANSAS



CASING:
8" 391'
5" 4939'

Elevation. 2140' DF

Production. 264 BOPD

Figures Indicate Bottom of Formations.

sand, shale & shells	280
shale & red bed	399
red bed & shells	540
red bed, shale & shells	1385
red bed & shells	1545
salt, shells & shale	1740
shale & shells	1980
shale & lime	2280
lime	2430
lime & shale	2525
lime	2705
lime & shale	3260
shale & shells	3430
lime & shale	3710
lime	3920
lime & shale	4235
lime	4429
lime & shale	4470
lime	4846
lime, shale, chert	4880
Mississippi chert	4908
chert	4921
chert & lime	4940
Total Depth	

TOPS:	
Heebner	4071
Brown Lime	4245
Lansing-Kansas City	4258
Mississippi	4861
Base of Chert	4920

RECEIVED
STATE CORPORATION COMMISSION
OCT 1 1971
CONSERVATION DIVISION
Wichita, Kansas

10-1-71