

STATE OF KANSAS
STATE CORPORATION COMMISSION

Form CP-4

Give All Information Completely
Make Required Affidavit
Mail or Deliver Report to:
Conservation Division
State Corporation Commission
212 No. Market
Wichita, Kansas 67202

WELL PLUGGING RECORD

Kiowa County, Sec. 33 Twp. 29 Rge. 18 (E) (W)

Location as "NE/CNW/SW" or footage from lines C of NW-NE

Lease Owner Misco Industries

Lease Name Keith Brown Well No. 1

Office Address Misco Bldg., Wichita, Kansas

Character of Well (completed as Oil, Gas or Dry Hole) oil

Date well completed 19

Application for plugging filed 10-1-1971

Application for plugging approved 10-1-1971

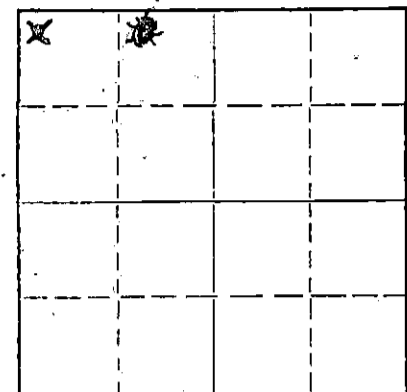
Plugging commenced 10-9-1971

Plugging completed 10-13-1971

Reason for abandonment of well or producing formation D + A

If a producing well is abandoned, date of last production 19

Was permission obtained from the Conservation Division or its agents before plugging was commenced? Yes



Locate well correctly on above Section Plat

Name of Conservation Agent who supervised plugging of this well G. R. Biberstein

Producing formation Miss. Chert Depth to top Bottom Total Depth of Well 4980 Feet

Show depth and thickness of all water, oil and gas formations.

OIL, GAS OR WATER RECORDS

CASING RECORD

FORMATION	CONTENT	FROM	TO	SIZE	PUT IN	PULLED OUT
				8 5/8	410	None
				5 1/2	4980	2898

Describe in detail the manner in which the well was plugged, indicating where the mud fluid was placed and the method or methods used in introducing it into the hole. If cement or other plugs were used, state the character of same and depth placed, from feet to feet for each plug set.

Push plug to 4500 ft. - sand back to 4475 - dump 5 sax cement.
Pull 2898 ft. 5 1/2" pipe - bail hole to 260 ft. rock bridge to 240 ft.
Dump 4 yds ready mix cement to surface.

RECEIVED
STATE CORPORATION COMMISSION
NOV 4 1971
CONSERVATION DIVISION
Wichita, Kansas

11-4-71

(If additional description is necessary, use BACK of this sheet)

Name of Plugging Contractor Ralph Comstock Pipe Pulling, Inc. Permit # 490


Address 320 N. Park, Stafford, Kansas 67578

STATE OF Kansas COUNTY OF Sedgwick ss. Thomas R. Sproul (employee of owner)

well, being first duly sworn on oath, says: That I have knowledge of the facts, statements, and matters herein contained and the log of the above described well as filed and that the same are true and correct. So help me God.

(Signature) Thomas R. Sproul
200 Misco Bldg Wichita Ks (Address)

Subscribed AND SWORN TO before me this 2nd day of November, 1971



March 22, 1972 Celeste Kinzie Notary Public.

STENCILED

JUN 22 1957

KANSAS GEOLOGICAL SOCIETY
KANSAS WELL LOG BUREAU - KANSAS WELL SAMPLE BUREAU
KANSAS GEOLOGICAL SOCIETY BUILDING
508 EAST MURDOCK - WICHITA, KANSAS

ORIGINAL

15-097-10032-0000

COMPANY THEODORE GORE

SEC. 33 T. 29 R. 18W

FARM Keith Brown NO. 1

LOC. C NW NE/4

TOTAL DEPTH 4980

COUNTY Kiowa

COMM. 1-19-57


COMP. 2-11-57

KANSAS

SHOT OR TREATED

CONTRACTOR Armer, Inc.

ISSUED



CASING

20	10	
15	8	410'
12	6	
13	5	4980'

ELEVATION 2153 D.F.

PRODUCTION 181 bbls

FIGURES INDICATE BOTTOM OF FORMATIONS

post rock & shale	130
shale, shells	270
shale sandy	305
shale & shells	785
shale, shells, red bed	1010
shale, shells	1045
red bed, shale, shells	1575
shale, shells, red bed & salt	1935
shale, shells, red bed	2060
lime, shale	2515
lime	2550
shale, lime	3095
shale, red bed	3200
lime, shale	3825
lime	3985
shale, lime	4150
shale	4235
shale, lime	4320
lime	4889
chert, lime	4945
lime	4980
Total Depth	

Tops:

Heebner	4073
Brown Lime	4249
Lansing Kansas City	4260
Mississippian Chert	4956
Miss. lime Base Chert	4926

RECEIVED
STATE CORPORATION COMMISSION
OCT 1 1971
CONSERVATION DIVISION
Wichita, Kansas

10-1-71

*Allen Ryan
Russell*