

15-097-10182-0000

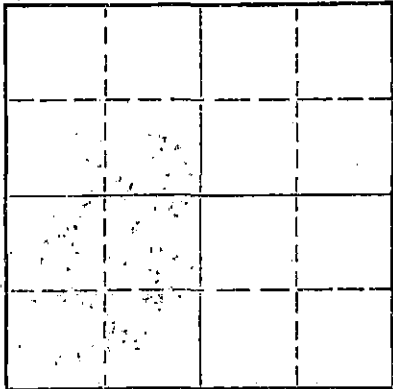
STATE OF KANSAS
STATE CORPORATION COMMISSION

Form CP-4

WELL PLUGGING RECORD

Give All Information Completely
Make Required Affidavit
Mail or Deliver Report to:
Conservation Division
State Corporation Commission
P. O. Box 17027
Wichita, Kansas 67217
NORTH

Kiowa County, Sec. 34 Twp. 29 Rge. 18W (X) (W)



Locate well correctly on above
Section Plat

Location as "NE/CNW/SW" or footage from lines _____
Lease Owner Misco Industries, Inc.
Lease Name Schmidt 18-3 Well No. 3
Office Address Wichita, Kansas
Character of Well (completed as Oil, Gas or Dry Hole) _____
Date well completed _____ 19____
Application for plugging filed _____ 19____
Application for plugging approved _____ 19____
Plugging commenced _____ 5-30- 1972
Plugging completed _____ 6-3- 1972
Reason for abandonment of well or producing formation _____

If a producing well is abandoned, date of last production _____ 19____
Was permission obtained from the Conservation Division or its agents before plugging was commenced? Yes

Name of Conservation Agent who supervised plugging of this well G. R. Biberstein
Producing formation _____ Depth to top _____ Bottom _____ Total Depth of Well _____ Feet
Show depth and thickness of all water, oil and gas formations.

OIL, GAS OR WATER RECORDS

CASING RECORD

FORMATION	CONTENT	FROM	TO	SIZE	PUT IN	PULLED OUT
				8 1/2		none
				5 1/2		3040

Describe in detail the manner in which the well was plugged, indicating where the mud fluid was placed and the method or methods used in introducing it into the hole. If cement or other plugs were used, state the character of same and depth placed, from _____ feet to _____ feet for each plug set.

Push plug to 4500 ft.- sand back to 4450 ft.- dump 5 sax cement.
Pull 3040 ft. 5 1/2" pipe - plug @ 220 ft.- rock bridge to 210 ft.
Dump 3 yds ready mix cement to surface.


RECEIVED
STATE CORPORATION COMMISSION
JUL 19 1972
CONSERVATION DIVISION
Wichita, Kansas

7-19-72

(If additional description is necessary, use BACK of this sheet)

Name of Plugging Contractor Ralph Comstock Pipe Pulling, Inc. Permit # 490
Address 320 N. Park Stafford, Kansas

STATE OF Kansas, COUNTY OF Sedgwick, ss. Thomas R. Sproull (employee of owner), or (owner or operator) of the above-described wells before first duly sworn on oath, says: That I have knowledge of the facts, statements, and matters herein contained and the log of the above described well as filed and that the same are true and correct. So help me God.



(Signature) Thomas R. Sproull
(Address) _____

DESCRIBED AND RETURNED to before me this 17th day of July, 1972
My commission expires March 22, 1976
Celaste King Notary Public.

15-097-10182-0000
COPY

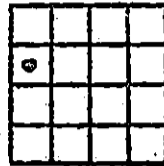
WELL LOG BUREAU—KANSAS GEOLOGICAL SOCIETY
508 East Murdock, Wichita, Kansas

Company- SUNRAY MID-CONTINENT OIL CO.
Farm- C. Schmidt "A" No. 3

SEC. 34 T. 29 R. 18W
C SW NW

Total Depth. 4955'
Comm. 4-26-60 Comp. 5-9-60
Shot or Treated.
Contractor. Stickle Drig.
Issued. 11-5-60

County Kiowa
KANSAS



Elevation. 2163'

Production. State Test: 235 BOPD
1,740 CFG per bbl.

CASING:

8 5/8" 417' cem w/350 sx.
5 1/2" 4954' cem w/125 sx.

Figures Indicate Bottom of Formations.

surface	0
shale & shells	2275
shale & lime	2355
lime & shale	2500
lime	3000
shale & lime	3777
lime & shale	3885
lime	4047
lime & shale	4275
lime	4860
lime & chert	4955
Total Depth	

TOPS:

Heebner	4097
Toronto	4111
Brown Lime	4274
Lansing	4287
Mississippi Chat	4889

RECEIVED
STATE CORPORATION COMMISSION
MAY 23 1972
CONSERVATION DIVISION
Wichita, Kansas

5-23-72