

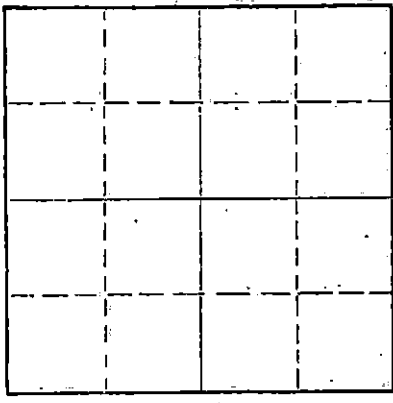
15-097-10107-0000

STATE OF KANSAS
STATE CORPORATION COMMISSION

Form CP-4

Give All Information Completely
Make Required Affidavit
Mail or Deliver Report to:
Conservation Division
State Corporation Commission
P. O. Box 17027
Wichita, Kansas 67217
NORTH

WELL PLUGGING RECORD



Locate well correctly on above Section Plat

Location as "NE/CNW/SW" or footage from lines County Kiowa Sec. 34 Twp. 29 Rge. 18 (E) (W)
Location as "NE/CNW/SW" or footage from lines C SW NE
Lease Owner Misco Industries, Inc.
Lease Name Williams Well No. 1
Office Address 257 N. Broadway Wichita, Kans. 67202
Character of Well (completed as Oil, Gas or Dry Hole)
Date well completed 19
Application for plugging filed 19
Application for plugging approved 19
Plugging commenced 5/4 1973
Plugging completed 5/9 1973
Reason for abandonment of well or producing formation
If a producing well is abandoned, date of last production 19
Was permission obtained from the Conservation Division or its agents before plugging was commenced? Yes

Name of Conservation Agent who supervised plugging of this well Russell Beberstein
Producing formation Depth to top Bottom Total Depth of Well Feet
Show depth and thickness of all water, oil and gas formations.

OIL, GAS OR WATER RECORDS

CASING RECORD

FORMATION	CONTENT	FROM	TO	SIZE	PUT IN	PULLED OUT
				5 1/2"		3430'

Describe in detail the manner in which the well was plugged, indicating where the mud fluid was placed and the method or methods used in introducing it into the hole. If cement or other plugs were used, state the character of same and depth placed, from feet to feet for each plug set.
Filled with sand from 4950' to 4900'. Run 5 sacks of cement from 4900' to 4870'.
Set plug at 350'. Rock from 350' to 340'. Had 5 yards of ready mix cement run in 8 5/8" pipe from 340' to base of cellar to plug well.

RECEIVED
STATE CORPORATION COMMISSION
MAY 16 1973
CONSERVATION DIVISION
Wichita, Kansas


5-16-73

(If additional description is necessary, use BACK of this sheet)

Name of Plugging Contractor Glenn's Pipe Pulling Co.
Address Box 156 Ellinwood, Kans. 67526

STATE OF Kansas COUNTY OF Sedgwick, ss.
Glenn R. Spraul (employee of owner) or (owner or operator) of the above-described well, being first duly sworn on oath, says: That I have knowledge of the facts, statements, and matters herein contained and the log of the above-described well as filed and that the same are true and correct. So help me God.

(Signature) Thomas R. Spraul
Miss Bldg, Wichita, Kansas 67202 (Address)



to before me this 15th day of May, 19 73
Celeste Kinzie Notary Public.

My commission expires March 22, 1976

15-097-40107-0000
COPY

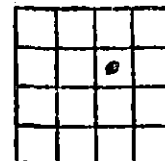
WELL LOG BUREAU—KANSAS GEOLOGICAL SOCIETY
508 East Murdock,
Wichita, Kansas

Company. FRANCIS OIL & GAS, INC.
Farm. Williams No. 1

SEC. 34 T. 29 R. 18W
C SW NE

Total Depth. 4990'
Comm. 3-1-61 Comp. 3-10-61
Shot or Treated.
Contractor. H-30, Inc.
Issued. 5-27-61

County Kiowa
KANSAS



CASING:
8 5/8" 410' cem w/225 sx.
5 1/2" 4989' cem w/150 sx.

Elevation. 2167' DF

Production. 72 BOPD

Figures Indicate Bottom of Formations.

shale, shells, red bed	355
shale & red bed	430
lime & sandy shale	490
shale & red bed	760
red shale & shells	1090
Anhydrite	1110
red shale & shells	1130
shale & shells	1425
shale & lime	1765
shale & shells	2010
shale & lime	2355
lime	2625
lime & shale	2945
lime	2980
lime & shale	3210
shale & shells	3320
shale & lime	3800
lime	3880
lime & shale	3925
lime	4020
lime & shale	4265
lime	4595
lime & shale	4767
lime	4875
lime & chert	4912
Mississippi	4920
cherty lime	4990 RTD
Total Depth	
TOPS: ELECTRIC	
Heebner	4097
Brown Lime	4274
Lansing	4290
Mississippi	4904

RECEIVED
STATE CORPORATION COMMISSION
MAY 1 1973
CONSERVATION DIVISION
Wichita, Kansas
5-1-73