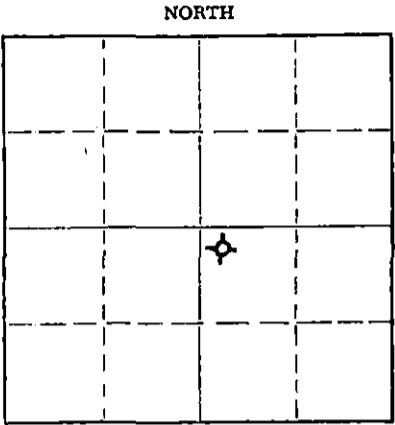
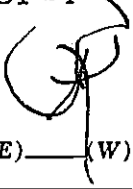


STATE OF KANSAS
STATE CORPORATION COMMISSION
Give All Information Completely
Make Required Affidavit
Mail or Deliver Report to:
Conservation Division
State Corporation Commission
211 No. Broadway
Wichita, Kansas

WELL PLUGGING RECORD



Locate well correctly on above Section Flat

Sumner County, Sec. 20 Twp 33S Rge. 1W (E) (W)
Location as "NE/CNW/SW" or footage from lines NW/4 NW/4 SE/4
Lease Owner Walters Drilling Co.
Lease Name ATTEBERY Well No. 1
Office Address 510 Orpheum Building, Wichita, Kansas
Character of Well (completed as Oil, Gas or Dry Hole) Oil well
Date well completed January 4th 1960
Application for plugging filed May 13th 1963
Application for plugging approved May 16th 1963
Plugging commenced May 13th 1963
Plugging completed May 15th 1963
Reason for abandonment of well or producing formation Decline of production, increase in water
If a producing well is abandoned, date of last production January 7th 1963
Was permission obtained from the Conservation Division or its agents before plugging was commenced? Yes

Name of Conservation Agent who supervised plugging of this well Howard Hess, Winfield, Kansas
Producing formation Simpson Sand Depth to top Bottom Total Depth of Well 4286 Feet
Show depth and thickness of all water, oil and gas formations.

OIL, GAS OR WATER RECORDS

CASING RECORD

FORMATION	CONTENT	FROM	TO	SIZE	PUT IN	PULLED OUT
None	None	0	234'	8-5/8"	234'	-0-
Simpson	Oil	4082 1/2	4282 1/2	4-1/2"	4282 1/2'	3283'

Describe in detail the manner in which the well was plugged, indicating where the mud fluid was placed and the method or methods used in introducing it into the hole. If cement or other plugs were used, state the character of same and depth placed, from _____ feet to _____ feet for each plug set.


5-13-63 - Rigged up. Plugged back with sand from 4286' to 4270'.
Mixed and dumped 3 sacks cement from 4270' to 4234. Cleaned out cellar.
Set in jacks. Pulled 16" tension at 75,000# pressure.
5-14-63 - Made shots at 3269'. Worked pipe loose. Pulled 60 joints.
5-15-63 - Pulled rest of casing. 104 joints total. Mudded hole to 270. Set 10' rock bridge from 270' to 260'. Mixed and dumped 20 sacks cement from 260' to 200'. Mudded hole from 200' to 35'. Mixed and dumped 8 sacks cement from 35' to base of the cellar.
Dismantled unit.

RECEIVED
STATE CORPORATION COMMISSION
JUN 21 1963

Name of Plugging Contractor Ace Pipe Pulling Co.
Address P. O. Box 304, Great Bend, Kansas

STATE OF KANSAS, COUNTY OF Sedgwick, ss.
Robert F. Walters

well, being first duly sworn on oath, says: That I have knowledge of the facts, statements, and matters herein contained and the log of the above-described well as filed and that the same are true and correct. So help me God.



(Signature) Robert F. Walters
ROBERT F. WALTERS, Partner
510 Orpheum Building, Wichita, Kansas
(Address)

Subscribed and Sworn to before me this 20th day of June 19 63
My commission expires January 11, 1967
Velma L. Deines
Notary Public.





Walters Drilling Co.

ATTESTRY NO. 1

Location: NW NW SE Sec. 25-33S-1W, Sumner County, Kansas
 Date Spudded: December 15, 1959
 Operator: Walters Drilling Co.
 Rotary Completion: 1/4/60
 Contractor: Walters Drilling Co.
 Elevation: 1198 GR
 1200 DF
 1203 KB
 Surface casing: 3-5/8" set at 234' with 150 sacks and 2% CC
 Oil String: 4-1/2" set at 4282 1/2' with 200 sacks and 3% Gel

L O G
 (Figures indicate bottom of formation)

Surface	0 to 235
Shale & shell	455
Lime & shale	2795
Shale	2830
Sand	2842
Shale, sand & pyrite	2880
Sand & shale	2948
Lime & shale	3340
Lime	3422
Lime & shale	3900
Lime	3962
Lime & chert	3978
Lime	4093
Lime & shale	4116
Lime	4167
Lime & shale	4282
Sand	4286
Total Depth	4286

RECEIVED
 STATE CORPORATION COMMISSION

JUN 21 1963

CONSERVATION DIVISION
 Wichita, Kansas

The undersigned, Robert F. Walters, hereby certifies that the above log is a true and correct log of the formations encountered in drilling the above noted well, as reflected by the Daily Drilling Reports.

WALTERS DRILLING CO.

By Robert F. Walters

Subscribed and sworn to before me this 17th day of January, 1960

R. L. Abel
 Notary Public

My commission expires:
 January 4, 1964