

STATE OF KANSAS  
STATE CORPORATION COMMISSION

WELL PLUGGING RECORD

Give All Information Completely  
Make Required Affidavit  
Mail or Deliver Report to  
Conservation Division  
State Corporation Comm.  
245 North Water  
Wichita, KS 67202

Sumner County, Sec. 20 Twp. 33 Rge. 1 E/W  
Location as "NE/CNW/SW" or footage from lines  
NW NE SW

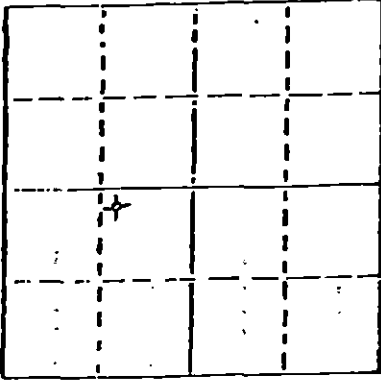
Lease Owner Arrowhead Petroleum, Inc.  
Lease Name Ashton Well No. 1  
Office Address Box 8287-Munger Station, Wichita, Kansas 67202  
Character of Well (Completed as Oil, Gas or Dry Hole)  
Dry Hole

Date Well completed 1-8 1981  
Application for plugging filed 1-8 1981  
Application for plugging approved 1-8 1981  
Plugging commenced 1-8 1981  
Plugging completed 1-8 1981  
Reason for abandonment of well or producing formation  
Dry Hole

If a producing well is abandoned, date of last production  
19

Was permission obtained from the Conservation Division or  
its agents before plugging was commenced? Yes

Name of Conservation Agent who supervised plugging of this well Carl Barnett  
Producing formation Depth to top Bottom Total Depth of Well 4292  
Show depth and thickness of all water, oil and gas formations.



Locate well correctly on above  
Section Plot

OIL, GAS OR WATER RECORDS CASING RECORD

FORMATION	CONTENT	FROM	TO	SIZE	PUT IN	PULLED OUT
				8-5/8	260	0

Describe in detail the manner in which the well was plugged, indicating where the mud fluid  
was placed and the method or methods used in introducing it into the hold. If cement or other  
plugs were used, state the character of same and depth placed, from feet to  
feet for each plug set.

Mud to 275', 1/2 sx hulls, Dry Hole Plug, 30 sx cement  
Mud to 40', 1/2 sx hulls, Dry Hole Plug, 10 sx cement  
Bridged rat hole w/empty sx, capped w/3 sx cement

(If additional description is necessary, use BACK of this sheet)

Name of Plugging Contractor Range Drilling Co., Inc.


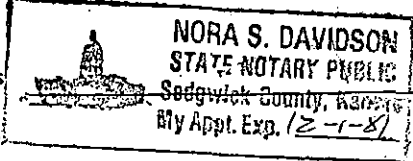
STATE OF Kansas COUNTY OF Sedgwick, ss.  
Gary L. Reed (employee of owner) or (owner or operator)

of the above-described well, being first duly sworn on oath, says: That I have knowledge of  
the facts, statements, and matters herein contained and the log of the above-described well  
is filed and that the same are true and correct. So help me God.

(Signature) Gary L. Reed  
240 Page Court, 220 W. Douglas, Wichita, Kansas  
(Address)

SUBSCRIBED AND SWORN TO before me this 21st day of January, 1981

Nora S. Davidson  
Notary Public.



My commission expires

Well Log  
#1 Ashton  
NW NE SW  
Section 20-33S-1W  
Sumner County, Kansas

Operator: Arrowhead Petroleum, Inc.  
P. O. Box 8287  
Wichita, Kansas 67202

Casing Record: 8-5/8" @ 260' w/250 sx cement

Date Completed: 1-8-81

<u>From</u>	<u>To</u>	
0	3803	Shale and lime
3803	3916	Lime
3916	4205	Lime (Mississippi)
4205	4292	Lime and shale
4192	RTD	D&A

State of Kansas  
County of Sedgwick


Gary L. Reed, Vice President of Range Drilling Company, Inc., being first duly sworn on oath, says: That I have knowledge of the facts, statements, and matters herein contained and the log of the above-described well as filed and that the same are true and correct.

*Gary L. Reed*  
Gary L. Reed

SUBSCRIBED AND SWORN TO before me this 21<sup>st</sup> day of January, 1981

*Nora S. Davidson*  
Notary Public

My commission expires \_\_\_\_\_



STATE DEPARTMENT OF REVENUE  
COMMISSION  
JAN 22 1981  
CONSERVATION DIVISION  
Wichita, Kansas