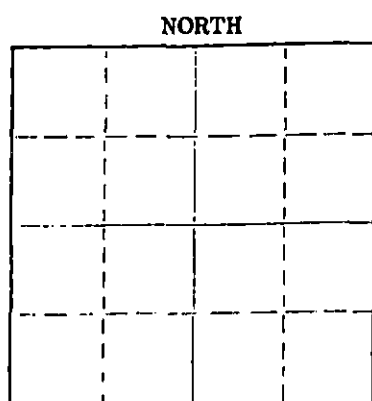


STATE OF KANSAS
STATE CORPORATION COMMISSION
CONSERVATION DIVISION
P. O. BOX 17027
WICHITA, KANSAS 67217

FORM CP-4

WELL PLUGGING RECORD



Locate well correctly on above
Section Plat

Sumner County, Sec. 5 Twp. 33S Rge. 1 (E) W (W)
Location as "NE/CNW/SW" or footage from lines S/2 NW/4 SW/4
Lease Owner Rains & Williamson Oil Co., Inc.
Lease Name Rerick Well No. 1
Office Address 435 Page Court, 220 W. Douglas, Wichita, Ks.
Character of Well (completed as Oil, Gas or Dry Hole) Dry Hole
Date well completed July 2, 1976
Application for plugging filed July 2, 1976
Application for plugging approved July 2, 1976
Plugging commenced July 2, 1976
Plugging completed July 2, 1976
Reason for abandonment of well or producing formation
Commercial quantities of oil not found
If a producing well is abandoned, date of last production 19
Was permission obtained from the Conservation Division or its agents before plugging was commenced? Yes

Name of Conservation Agent who supervised plugging of this well Eugene H. Graham
Producing formation _____ Depth to top _____ Bottom _____ Total Depth of Well 4298'
Show depth and thickness of all water, oil and gas formations.

OIL, GAS OR WATER RECORDS

CASING RECORD

FORMATION	CONTENT	FROM	TO	SIZE	PUT IN	PULLED OUT
				8 5/8"	394'	None

Describe in detail the manner in which the well was plugged, indicating where the mud fluid was placed and the method or methods used in introducing it into the hole. If cement or other plugs were used, state the character of same and depth placed, from _____ feet to _____ feet for each plug set.

Plug @ 240' w/ 35 sx.

Plug @ 40' w/ 13 sx.

2 sx. in rathole

RECEIVED
STATE CORPORATION COMMISSION

CONSERVATION DIVISION
Wichita, Kansas

(If additional description is necessary, use BACK of this sheet)
Name of Plugging Contractor Rains & Williamson Oil Co., Inc.
Address 435 Page Court, 220 West Douglas, Wichita, Kansas 67202

STATE OF KANSAS COUNTY OF SEDGWICK, ss.
Wilson Rains

(employee of owner) or (owner or operator) of the above-described well, being first duly sworn on oath, says: That I have knowledge of the facts, statements, and matters herein contained and the log of the above-described well as filed and that the same are true and correct. So help me God.

(Signature)

435 Page Court, Wichita, Kansas 67202
(Address)

Subscribed AND SWORN TO before me this 8 day of July, 19 76

My commission expires 10-4-79

Juanita M. Green
Notary Public.



WELL LOG

COMPANY Rains & Williamson Oil Co., Inc.

SEC. 5 T. 33S R. 1W
LOC. S/2 NW/4 SW/4

FARM Rerick

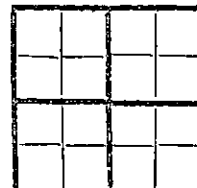
NO. 1

RID. NO. 1

TOTAL DEPTH 4298'

COMM. 6-21-76

COMP. 7-2-76

COUNTY Sumner
KANSAS

CONTRACTOR Rains & Williamson Oil Co., Inc.

CASINO

20
15
12
1310
5/8" set @ 394' w/ 290 sx. 50/50
6 pos., 3% cal, 2% gel.
5

ELEVATION 1255 KB


PRODUCTION D & A

FIGURED INDICATE BOTTOM OF FORMATIONS

Sand & Shale	396
Shale & Lime	2110
Lime	2474
Lime & Shale	2925
Shale & Lime	3290
Lime & Shale	3410
Lime	3810
Lime & Shale	3963
Lime	4010
Lime & Chert	4101
Lime	4279
Lime & Shale	4298
<u>R.T.D.</u>	<u>4298</u>

RECEIVED
STATE COMMISSION OF GEOSCIENCE

JUL 14 1976

CONSERVATION DIVISION
Wichita, KansasState of Kansas }
County of Sedgwick }I, Wilson Rains, President of the Rains & Williamson Oil Co., Inc. Companyupon oath state that the above and foregoing is a true and correct copy of the log of the Rerick #1 well.

Wilson Rains
WILSON RAINS

Subscribed and sworn to before me this 8 day of July 19 76My Commission Expires: 10-4-79

Juanita M. Green
NOTARY PUBLIC
Juanita M. Green