

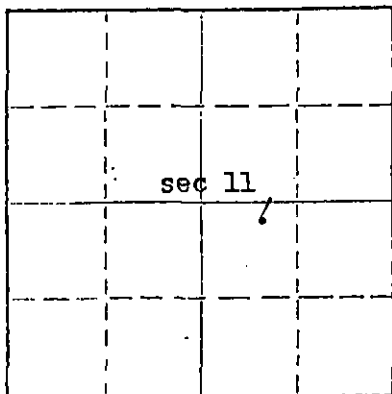
STATE OF KANSAS
STATE CORPORATION COMMISSION

Form CP-4

WELL PLUGGING RECORD

Give All Information Completely
Make Required Affidavit
Mail or Deliver Report to:
Conservation Division
State Corporation Commission
P. O. Box 17027

Wichita, Kansas 67217
NORTH



Locate well correctly on above
Section Plat

Kiowa County, Sec. 11 Twp. 29S Rge. 20 (#) X (W)
Location as "NE/CNW/SE/4" or footage from lines C E/2 NW/4 SE/4

Lease Owner Petroleum, Inc.

Lease Name Neier Well No. 1

Office Address 8th Floor, R. H. Garvey Bldg., Wichita, Kansas 67202

Character of Well (completed as Oil, Gas or Dry Hole) Dry Hole

Date well completed 11-29-73 19

Application for plugging filed 11-29-73 19

Application for plugging approved 11-29-73 19

Plugging commenced 11-29-73 19

Plugging completed 11-29-73 19

Reason for abandonment of well or producing formation commercial quantities of oil not found

If a producing well is abandoned, date of last production 19

Was permission obtained from the Conservation Division or its agents before plugging was commenced? yes

Name of Conservation Agent who supervised plugging of this well G. R. Bieberstein - Attica, Kansas

Producing formation _____ Depth to top _____ Bottom _____ Total Depth of Well 5122 Feet

Show depth and thickness of all water, oil and gas formations.

OIL, GAS OR WATER RECORDS

CASING RECORD

FORMATION	CONTENT	FROM	TO	SIZE	PUT IN	PULLED OUT
				8 5/8"	566'	

Describe in detail the manner in which the well was plugged, indicating where the mud fluid was placed and the method or methods used in introducing it into the hole. If cement or other plugs were used, state the character of same and depth placed, from _____ feet to _____ feet for each plug set.

Plug at 400' w/ 40 sx.
Plug at 45' w/ 15 sx.

RECEIVED
STATE CORPORATION COMMISSION
DEC 6 1973
CONSERVATION DIVISION
Wichita, Kansas

Name of Plugging Contractor Rains & Williamson Oil Co., Inc.
Address 435 Page Court, 220 W. Douglas, Wichita, Kansas 67202

STATE OF KANSAS COUNTY OF SEDGWICK, ss.
Wilson Rains, President of Rains & Williamson Oil Co., Inc.

(employee of owner) or (owner or operator) of the above-described well, being first duly sworn on oath, says: That I have knowledge of the facts, statements, and matters herein contained and the log of the above-described well as filed and that the same are true and correct. So help me God.

(Signature) Wilson Rains
435 Page Court, 220 W. Douglas, Wichita, Kansas 67202

(Address)

Subscribed and sworn to before me this 3rd day of December, 1973

My commission expires October 4, 1975
Juanita M. Green Notary Public.




WELL LOG

COMPANY Petroleum, Inc.
 FARM Neier NO. 1
 RIG. NO. 3
 TOTAL DEPTH 5122
 COMM. 11-16-73 COMP. 11-29-73
 CONTRACTOR Rains & Williamson Oil Co., Inc.

SEC. 11 T. 29S R. 20W
 LOG. C E/2 NW/4 SE/4

COUNTY Kiowa
 KANSAS



CASING
 20 TO
 15 8 5/8" @ 566' w/ 225 sx. 50/50 pos, 4% gel,
 12 6 3% cc. + 175 sx. com, 3% cc.
 13 5

ELEVATION 2412' KB
 PRODUCTION D & A

FIGURES INDICATE BOTTOM OF FORMATIONS

Surface Clay and Shale	73
Sand	191
Shale	560
Sand and Shale	900
Shale	1088
Red Bed and Shale	1380
Shale and Sand	1925
Shale	2356
Shale and Lime	2780
Lime and Shale	2930
Shale and Lime	3150
Lime and Shale	4430
Lime	5122
<u>Rotary Total Depth</u>	<u>5122</u>


RECEIVED
 STATE CORPORATION COMMISSION
 DEC 6 1973
 CONSERVATION DIVISION
 Wichita, Kansas

State of KANSAS
 County of SEDGWICK } ss:

I, Wilson Rains, President of the Rains & Williamson Oil Co., Inc. ~~XXXXXX~~

upon oath state that the above and foregoing is a true and correct copy of the log of the Neier #1 well.

Wilson Rains
 WILSON RAINS



Subscribed and sworn to before me this 3rd day of December 19 73

My Commission Expires: October 4, 1975

Juanita M. Green
 NOTARY PUBLIC
 Juanita M. Green