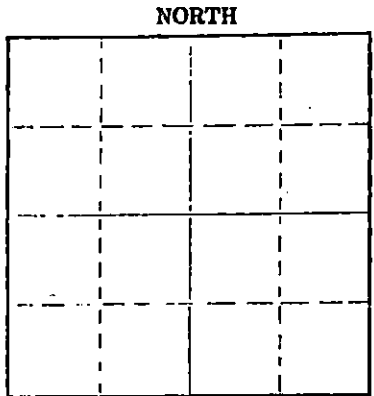


STATE OF KANSAS
STATE CORPORATION COMMISSION
CONSERVATION DIVISION
P. O. BOX 17027
WICHITA, KANSAS 67217

FORM CP-4

WELL PLUGGING RECORD



Locate well correctly on above Section Plat

Kiowa County. Sec. 5 Twp. 29S Rge. (E) 20 (W)
Location as "NE/CNW/SE/SW" or footage from lines 330' FNL & 330' FWL
Lease Owner Texas Oil & Gas Corp.
Lease Name Sherer "A" Well No. 1
Office Address 200 W. Douglas, Suite 450 Wichita, Ks 67202
Character of Well (completed as Oil, Gas or Dry Hole) Dry Hole
Date well completed 7-10-76 19__
Application for plugging filed 7-10-76 19__
Application for plugging approved 7-10-76 19__
Plugging commenced 7-10-76 19__
Plugging completed 7-10-76 19__
Reason for abandonment of well or producing formation _____
If a producing well is abandoned, date of last production _____ 19__
Was permission obtained from the Conservation Division or its agents before plugging was commenced? Yes

Name of Conservation Agent who supervised plugging of this well George Russel Biberstein
Producing formation _____ Depth to top _____ Bottom _____ Total Depth of Well 5191 feet
Show depth and thickness of all water, oil and gas formations.

OIL, GAS OR WATER RECORDS

CASING RECORD

FORMATION	CONTENT	FROM	TO	SIZE	PUT IN	PULLED OUT
		0	563'	8 5/8"		

Describe in detail the manner in which the well was plugged, indicating where the mud fluid was placed and the method or methods used in introducing it into the hole. If cement or other plugs were used, state the character of same and depth placed, from _____ feet to _____ feet for each plug set.

Plug hole with heavy mud from T.D. to 350'
350' with 35 sacks cement mud to 40' plug
bridged with 15 sacks to base of cellar, 5 sacks in rat hole.

RECEIVED
STATE CORPORATION COMMISSION
7-15-76
JUL 15 1976

(If additional description is necessary, use BACK of this sheet)
Name of Plugging Contractor Xplor Drilling Co. CONSERVATION DIVISION
Address _____ Wichita, Kansas


STATE OF KANSAS COUNTY OF SEDGWICK, ss.

Wayne L. Kirkman (employee of owner) or (owner or operator) of the above-described well, being first duly sworn on oath, says: That I have knowledge of the facts, statements, and matters herein contained and the log of the above-described well as filed and that the same are true and correct. So help me God.

(Signature) Wayne L. Kirkman
434 N. Market, Suite 110 Wichita, KS 67202
(Address)

Subscribed and sworn to before me this 13 day of July, 19 76

My commission expires August 25, 1976
Virginia Lee Smith Notary Public.



WELL LOG

SHERER "A" #1
330' FNL & 330' FWL
Section 5-29S-20W
Kiowa County, Kansas

OPERATOR: TEXAS OIL & GAS CORP.
CONTRACTOR: XPLOR DRILLING CO.

COMMENCED: 6-28-76
COMPLETED: 7-10-76

CASING RECORD: Ran 14 jts. new 24# 8 5/8" set @563', 12 1/4" hole.
Cement with 300 sacks light weight cement, tailed in with
200 sacks, 2% salt 3% cal. chloride, by Allied Cement Co.

FORMATION	FROM	TO	ELEVATION
Sand & Shale	0	563	2390 Gr.
Shale	563	2530	2395 D.F.
Lime & Shale	2530	4664	2398 K.B.
Lime	4664	4819	
Shale & Lime	4819	5155	
Lime	5155	5191	
RTD	5191		


RECEIVED
STATE GEOLOGICAL COMMISSION

JUL 15 1976

CONSERVATION DIVISION
Winifred, Kansas

STATE OF KANSAS)
) SS:
COUNTY OF SEDGWICK)

I certify that this is a true and correct copy of the Driller's Log of the well drilled 330' FNL & 330' FWL of Section 5-29S-20W, Kiowa County, Kansas, to the best of my knowledge and belief.



XPLOR DRILLING CO.

Wayne L. Kirkman
Wayne L. Kirkman, Owner

Subscribed and sworn to before me this 13th day of July, 1976:

MY COMMISSION EXPIRES:
August 25, 1976

Virginia Lee Smith
Virginia Lee Smith, Notary Public