


STATE OF KANSAS  
STATE CORPORATION COMMISSION

Give All Information Completely  
Make Required Affidavit  
Mail or Deliver Report to  
Conservation Division  
State Corporation Comm.  
245 North Water  
Wichita, KS 67202



Locate well correctly on above  
Section Plat

Name of Conservation Agent who supervised plugging of this well Bill Owen  
Producing formation \_\_\_\_\_ Depth to top \_\_\_\_\_ Bottom \_\_\_\_\_ Total Depth of Well 5160'  
Show depth and thickness of all water, oil and gas formations.

RECEIVED 15-097-20506-0000  
STATE CORPORATION COMMISSION  
12-28-78 DEC 28 1978  
WELL PLUGGING RECORD  
Conservation Division  
Wichita, Kansas

Kiowa County, Sec. 35 Twp. 29S Rge. 19 E/W  
Location as "NE/CNW/SW" or footage from lines \_\_\_\_\_  
C NW SW  
Lease Owner Vincent Oil Corporation  
Lease Name SCHMIDT "C" Well No. 1  
Office Address #230, 200 W. Douglas, Wichita, KS 67202  
Character of Well (Completed as Oil, Gas or Dry Hole) \_\_\_\_\_

Dry Hole  
Date Well completed December 4 1978  
Application for plugging filed December 4 1978  
Application for plugging approved December 4 1978  
Plugging commenced December 4 1978  
Plugging completed December 4 1978  
Reason for abandonment of well or producing formation \_\_\_\_\_  
D&A

If a producing well is abandoned, date of last production \_\_\_\_\_  
19 \_\_\_\_\_

Was permission obtained from the Conservation Division or its agents before plugging was commenced? YES

OIL, GAS OR WATER RECORDS

CASING RECORD

FORMATION	CONTENT	FROM	TO	SIZE	PUT IN	PULLED OUT
				8-5/8"	604'	-----

Describe in detail the manner in which the well was plugged, indicating where the mud fluid was placed and the method or methods used in introducing it into the hole. If cement or other plugs were used, state the character of same and depth placed, from \_\_\_\_\_ feet to \_\_\_\_\_ feet for each plug set.

1st plug @ 600' w/50 sx, 50-50 posmix, 6% gel  
2nd plug @ 40' w/12 sx, 50-50 psomix, 6% gel  
3 sx in rat hole

(If additional description is necessary, use BACK of this sheet)

Name of Plugging Contractor Murfin Drilling Company

STATE OF KANSAS COUNTY OF SEDGWICK ss.

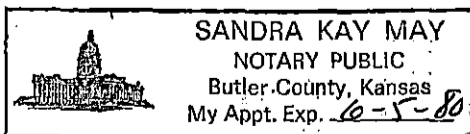
Wm. S. Shropshire of Murfin Drilling Company (owner or operator) of the above-described well, being first duly sworn on oath, says: That I have knowledge of the facts, statements, and matters herein contained and the log of the above-described well as filed and that the same are true and correct. So help me God.

(Signature) Wm. S. Shropshire  
Wm. S. Shropshire, Asst. Gen. Mgr.  
617 Union Center, Wichita, KS 67202  
(Address)

Subscribed and Sworn to before me this 19th day of December 19 78

My commission expires \_\_\_\_\_

Sandra Kay May  
Sandra Kay May  
Notary Public.



# WELL LOG

COMPANY Vincent Oil Corporation

SEC. 35 T. 29S R. 19W  
LOG. C NW SW

FARM SCHMIDT "C" NO. 1

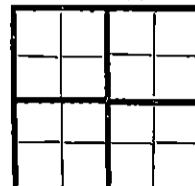
RIG. NO. 19

TOTAL DEPTH 5160'

COMM. November 19, 1978

COMP. December 4, 1978

COUNTY Kiowa  
KANSAS



CONTRACTOR Murfin Drilling Company

**CASING**

20	10
15	8 -5/8" @ 604' w/450 sx.
12	6
13	5

ELEVATION

PRODUCTION

FIGURES INDICATE BOTTOM OF FORMATIONS

RECEIVED  
STATE CORPORATION COMMISSION

DEC 28 1978

CONSERVATION DIVISION  
Wichita, Kansas

110'	Surface, Clay & Shale
320'	Shale & Sand
604'	Shale & Lime
1100'	Shale (Red Beds)
2090'	Shale
2505'	Shale & Lime
2930'	Lime & Shale
3120'	Shale & Lime
3130'	Lime & Shale
3510'	Shale & Lime
3845'	Lime & Shale
4065'	Shale & Lime
4740'	Lime & Shale
5160'	Lime RTD

State of KANSAS  
County of SEDGWICK } ss:

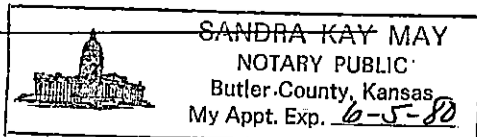
I, Wm. S. Shropshire of the Murfin Drilling Company

upon oath state that the above and foregoing is a true and correct copy of the log of the SCHMIDT "C" #1 well.

*Wm. S. Shropshire*  
Wm. S. Shropshire, Asst. Gen. Mgr.

Subscribed and sworn to before me this 19th day of December 1978

My Commission Expires:



SANDRA KAY MAY  
NOTARY PUBLIC  
Butler County, Kansas  
My Appt. Exp. 6-5-80

*Sandra Kay May*  
NOTARY PUBLIC  
Sandra Kay May