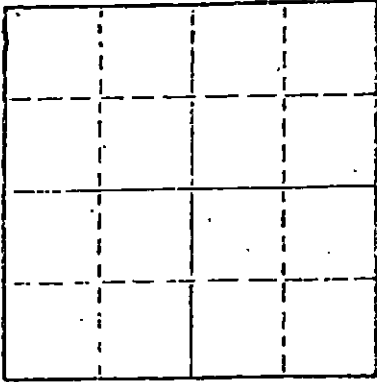


STATE OF KANSAS  
STATE CORPORATION COMMISSION

WELL PLUGGING RECORD

Give All Information Completely  
Make Required Affidavit  
Mail or Deliver Report to  
Conservation Division  
State Corporation Comm.  
245 North Water  
Wichita, KS 67202

Kiowa County. Sec. 36 Twp. 29S Rge. 19W ExW  
Location as "NE/CNW $\frac{1}{4}$ /SW $\frac{1}{4}$ " or footage from lines  
C SE SE



Locate well correctly on above  
Section Plat

Lease Owner Vincent Oil Corporation  
Lease Name Windle Well No. 1  
Office Address 230 O.W.Garvey Building, Wichita 67202  
Character of Well (Completed as Oil, Gas or Dry Hole)  
Dry Hole  
Date Well completed 8/9/80 19  
Application for plugging filed 8/9/80 19  
Application for plugging approved 8/9/80 19  
Plugging commenced 8/9/80 19  
Plugging completed 8/9/80 6:15 p.m. 19  
Reason for abandonment of well or producing formation

If a producing well is abandoned, date of last production 19

Was permission obtained from the Conservation Division or its agents before plugging was commenced? Yes

Name of Conservation Agent who supervised plugging of this well Wm. T. Owen  
Producing formation Depth to top Bottom Total Depth of Well  
Show depth and thickness of all water, oil and gas formations. RTD 5090'


OIL, GAS OR WATER RECORDS

CASING RECORD

FORMATION	CONTENT	FROM	TO	SIZE	PUT IN	PULLED OUT
	Surface	0	526'	8-5/8"	yes	no

Describe in detail the manner in which the well was plugged, indicating where the mud fluid was placed and the method or methods used in introducing it into the hold. If cement or other plugs were used, state the character of same and depth placed, from feet to feet for each plug set.

1st plug @ 600' with 50 sacks  
2nd plug @ 300' with 25 sacks  
3rd plug @ 40' with 10 sacks  
5 sacks in rathole  
Job complete @ 6:15 p.m. 8/9/80.




(If additional description is necessary, use BACK of this sheet)  
Name of Plugging Contractor Slawson Drilling Company, Inc. 9-2-80

STATE OF Kansas COUNTY OF Sedgwick, ss.  
James C. Remsberg - Slawson Drilling Co., Inc. (employee of owner) or (owner or operator) of the above-described well, being first duly sworn on oath, says: That I have knowledge of the facts, statements, and matters herein contained and the log of the above-described well as filed and that the same are true and correct. So help me God.

(Signature) James C. Remsberg  
James C. Remsberg  
200 Douglas Building, Wichita 67202  
(Address)

SUBSCRIBED AND SWORN TO before me this 28 day of August, 1980

Mary Lou Taylor  
Mary Lou Taylor Notary Public.



DRILLERS LOG

OPERATOR: Vincent Oil Corporation  
230 O. W. Garvey Building  
Wichita, Kansas 67202

WELL NAME: Windle #1  
C SE-SE Sec.36-29S-19W  
Kiowa County, Kansas

CONTRACTOR: Slawson Drilling Company, Inc.  
200 Douglas Building  
Wichita, Kansas 67202

COMMENCED: 7/28/80

COMPLETED: 8/9/80

RTD: 5090'

SURFACE CASING: 8-5/8" set at 526' with 350 sx cement

0' to 532' Sand & Shale  
532' to 1828' Shale  
1828' to 2163' Shale & Lime  
2163' to 4110' Lime & Shale  
4110' to 4260' Lime  
4260' to 4442' Lime & Shale  
4442' to 4988' Lime  
4988' to 5040' Lime & Shale  
5040' to 5068' Lime (Mississippian)  
5068' to 5090' Lime & Shale  
RTD 5090'

STATE OF KANSAS

COUNTY OF SEDGWICK

I, James C. Remsberg, of the Slawson Drilling Company, Inc.  
hereby state the above is an accurate copy of the Windle #1 log  
for Vincent Oil Corporation.

*James C. Remsberg*  
James C. Remsberg

Subscribed and sworn to me this  
28th day of August, 1980

*Mary Lou Taylor*  
Mary Lou Taylor, Notary

My commission expires January 17, 1981

