

STATE OF KANSAS  
STATE CORPORATION COMMISSION

WELL PLUGGING RECORD

Give All Information Completely  
Make Required Affidavit  
Mail or Deliver Report to  
Conservation Division  
State Corporation Comm.  
245 North Water  
Wichita, KS 67202

Kingman County. Sec. 17 Twp. 30S Rge. 7W E/W  
Location as "NE/CNW $\frac{1}{4}$ /SW $\frac{1}{4}$ " or footage from lines \_\_\_\_\_

NE NW SE

Lease Owner McCoy Petroleum Corp.

Lease Name Wells - Towner "C" Well No. 1

Office Address \_\_\_\_\_

Character of Well (Completed as Oil, Gas or Dry Hole) \_\_\_\_\_

D & A

Date Well completed 3-19 1979

Application for plugging filed 3-19 1979

Application for plugging approved 3-19 1979

Plugging commenced 3-19 1979

Plugging completed 3-19 1979

Reason for abandonment of well or producing formation \_\_\_\_\_

D & A

If a producing well is abandoned, date of last production \_\_\_\_\_

19

Was permission obtained from the Conservation Division or its agents before plugging was commenced? Yes

Name of Conservation Agent who supervised plugging of this well Bill Owens

Producing formation \_\_\_\_\_ Depth to top \_\_\_\_\_ Bottom \_\_\_\_\_ Total Depth of Well \_\_\_\_\_

Show depth and thickness of all water, oil and gas formations.

OIL, GAS OR WATER RECORDS

CASING RECORD

FORMATION	CONTENT	FROM	TO	SIZE	PUT IN	PULLED OUT
Surface Pipe		-0-	246	8 5/8"	246	None

Describe in detail the manner in which the well was plugged, indicating where the mud fluid was placed and the method or methods used in introducing it into the hold. If cement or other plugs were used, state the character of same and depth placed, from \_\_\_\_\_ feet to \_\_\_\_\_ feet for each plug set.

Filled hole with heavy mud.

#1 plug set @ 240' with 40 sacks cement.

#2 plug set @ 40' with 12 sacks cement.

#3 plug set in rat hole with 3 sacks cement.

(If additional description is necessary, use BACK of this sheet)

Name of Plugging Contractor Sweetman Drilling, Inc.

STATE OF Kansas COUNTY OF Barton ss:

Gary L. Hawk (employee of owner) or ~~Notary Public~~ of the above-described

well, being first duly sworn on oath, says: That I have knowledge of the facts, statements, and matters herein contained and the log of the above-described well as filed and that the same are true and correct. So help me God.


(Signature) Gary L. Hawk

P O Box 645 Great Bend, Kansas 67530

(Address)

Subscribed and Sworn to before me this 28th day of March, 1979.

Mary Ann Schwaborn  
Notary Public.



RECEIVED  
STATE CORPORATION COMMISSION

MAR 29 1979

CONSERVATION DIVISION  
Wichita, Kansas

3-29-79

WELL LOG  
Wells-Towner C #1  
NE NW SE 17-30S-7W  
Kingman Coutny, Kansas

Name of Operator: McCoy Petroleum Corp.  
816 Vickers KSB & T Bldg.  
Wichita, Kansas 67202


Date Completed: March 19, 1979

FROM	TO	
0	850	Red bed and shale
850	4310	Lime and shale
4310		Total Depth


STATE OF KANSAS

COUNTY OF BARTON ss

Gary L. Hawk, Secretary of Sweetman Drilling, Inc., being first duly sworn on oath says: That I have knowledge of the facts, statements and matters herein contained and the log of the above described well as filled and that the same are true and correct.

  
Gary L. Hawk

Subscribed and sworn before me this 28th day of March, 1979.

  
Notary Public Barton County

My Commission Expires 8-1-81.



RECEIVED  
STATE CORPORATION COMMISSION

MAR 29 1979

CONSERVATION DIVISION  
Wichita, Kansas

3-29-79