

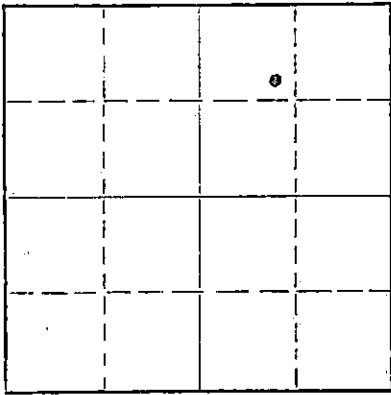
Give All Information Completely Make Required Affidavit Mail or Deliver Report to: Conservation Division State Corporation Commission 212 No. Market, Wichita, Kansas

WELL PLUGGING RECORD

Kingman County, Sec. 15 Twp. 30S Rge. 7W (E) (W)

Location as "NE/CNW%SW%" or footage from lines SE NW NE Lease Owner Tenneco Oil Company Lease Name Kinert Gilchrist LKC Unit Well No. 1 Office Address Suite 139, Ciudad Bldg., 3000 United Founders Blvd., Okla. City, OK, 73112 Character of Well (completed as Oil, Gas or Dry Hole) Injection Well Date well completed 12-9 19 83 Application for plugging filed 11-4 19 83 Application for plugging approved N.A. 19 Plugging commenced 12-12 19 83 Plugging completed 12-15 19 83 Reason for abandonment of well or producing formation Low Unit Oil Production

NORTH



Locate well correctly on above Section Plat

If a producing well is abandoned, date of last production N.A. 19 Was permission obtained from the Conservation Division or its agents before plugging was commenced? Yes

Name of Conservation Agent who supervised plugging of this well Producing formation Lansing Kansas City Depth to top 3726 Bottom 3731 Total Depth of Well 4150 Feet Show depth and thickness of all water, oil and gas formations.

OIL, GAS OR WATER RECORDS

CASING RECORD

Table with 7 columns: FORMATION, CONTENT, FROM, TO, SIZE, PUT IN, PULLED OUT. Row 1: Lansing Kansas City, Water, 3726, 3731, 8-5/8", 161, None. Row 2: 5-1/2", 4179, 2810.


Describe in detail the manner in which the well was plugged, indicating where the mud fluid was placed and the method or methods used in introducing it into the hole. If cement or other plugs were used, state the character of same and depth placed, from feet to feet for each plug set.

- 12-12-83 MIRU & unseat Baker AD-1 pkr. Move 2-7/8" workstring from KGLKCU #6. SDON.
12-13-83 TOO H w/2-3/8 duoline tbg. TIH w/cmt retainer set @ 3628'. Pump 100 sx 60-40 poz 3% get 3% CaCl btm plug. TOO H w/tbg. Fill hole w/9+ ppg mud. SDON.
12-14-83 RU Wiretech & cmt csg. @ 2810'. SD on cmt @ 3492'. More 2-1/2 workstring to #3 WIW. TOO H w/5-1/2" csg. SDON.
12-15-83 Finish TOO H w/5-1/2 csg. Load hole w/mud. RU Hall. & set top plug w/100 sx 60/40 poz. 3% get 3% CaCl. Pumped 50 sx & released plug, pump 50 sx more. SI press 150 psi 12:00 P.M. (noon). RD PWS & move to #3 WIW.

(If additional description is necessary, use BACK of this sheet)

Name of Plugging Contractor Pratt Well Service Address P. O. Box 847, Pratt, Kansas, 67124

STATE OF Oklahoma, COUNTY OF Oklahoma, ss. Employees of Owner (employee of owner) or (owner or operator) of the above-described well, being first duly sworn on oath, says: That I have knowledge of the facts, statements, and matters herein contained and the log of the above-described well and that the same are true and correct. So help me God



(Signature) Kirk S. Harbert, Kirk S. Harbert Production Analyst, Suite 139, Ciudad Bldg., 3000 United Founders Blvd., Okla. City, OK, 73112 (Address)

Subscribing and swearing to before me this 20th day of February, 1984

My commission expires May 7, 1985

Notary Public.

RECEIVED STATE CORPORATION COMMISSION

FEB 23 1984 2-23-84

CONSERVATION DIVISION Wichita, Kansas

STATE OF KANSAS  
STATE CORPORATION COMMISSION  
200 Colorado Derby Bldg.  
Wichita, Kansas 67202

Form CP-4  
Rev. 12-15-80

WELL PLUGGING RECORD

Give All Information Completely  
Make Required Affidavit

COUNTY Kingman SEC. 15 TWP. 30S RGE. 7 E/W  
Location as in quarters or footage from lines:

SE NWNE


Lease Owner Tenneco  
 Lease Name KGLKCU Well No. 1 WIW  
 Office Address Box 1485 Great Bend, Ks. 67530  
 Character of Well (Completed as Oil, Gas or Dry Hole): Oil  
 Date Well Completed Dec. 7, 1955  
 Application for plugging filed October, 1983  
 Plugging commenced Dec. 12, 1983  
 Plugging completed Dec. 15, 1983  
 Reason for abandonment of well or producing formation Not economical to produce

Locate Well  
correctly on above  
Section Platt.

Was permission obtained from the Conservation Division or it's  
Agent's before plugging was commenced? yes

Name of Conservation Agent who supervised plugging of this well Morris Lesley

Producing formation Lansing- KC Depth to top \_\_\_\_\_ bottom T.D. 4175'

Show depth and thickness of all water, oil and gas formations.

OIL, GAS OR WATER RECORDS Casing Record

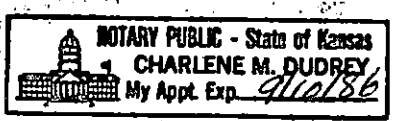
Formation	Content	From	To	Size	Put in	Pulled Out
		0		8 5/8		0
				5 1/2		89 jts.

Describe in detail the manner in which the well was plugged, indicating where the mud  
fluid was placed and the method or methods used in introducing it into the hold. If cement  
or other plugs were used, state the character of same and depth placed, from \_\_\_\_\_ feet  
to \_\_\_\_\_ feet for each plug set. Perfs. at 3666-72- and 3726-31'.  
Pumped 50 sx. cement above and below Hallco EZSU cement retainer at 3628'.  
Top hole plugging: 100 sx. cement 60/40 poz mix, 3% CC, 3% gel.

(If additional description is necessary, use BACK of this sheet)

Name of Plugging Contractor Pratt Well Service, Inc.

STATE OF Kansas COUNTY OF Pratt, ss.  
Judy Berry (employee of owner) or (owner or operator) of the  
 above-described well, being first duly sworn on oath, says: That I have knowledge of the  
 facts, statements, and matters herein contained and the log of the above-described well as  
 filed and that the same are true and correct. So help me God.



(Signature) Judy Berry  
Box 847 Pratt, Ks.  
 (Address)

SUBSCRIBED AND SWORN TO before me this 19th day of March, 1984

My Commission expires: 9/10/86

RECEIVED  
 STATE CORPORATION COMMISSION  
 MAR 21 1984  
 CONSERVATION DIVISION  
 Wichita, Kansas  
3-21-84  
Charlene M. Dudrey  
 Notary Public.