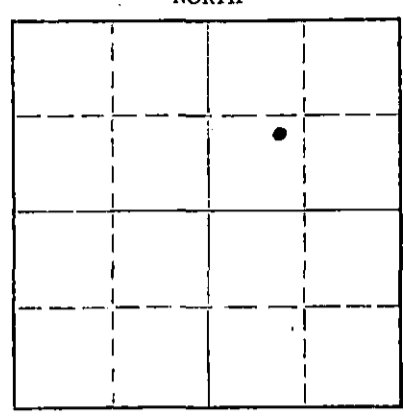


STATE OF KANSAS
STATE CORPORATION COMMISSION
Give All Information Completely
Make Required Affidavit
Mail or Deliver Report to:
Conservation Division
State Corporation Commission
212 No. Market
Wichita, Kansas

WELL PLUGGING RECORD

Kingman County, Sec. 15 Twp. 30S Rge. 7W (E) (W)
Location as "NE/CNW/SW" or footage from lines NE SW NE
Lease Owner Tenneco Oil Company
Lease Name Kinert-Gilchrist LKC Unit Well No. 4
Office Address Suite 139 Ciudad Bldg. 3000 United Founders Blvd. Oklahoma City, OK, 73112
Character of Well (completed as Oil, Gas or Dry Hole) Oil
Date well completed 1-14 19 56
Application for plugging filed 11-4 19 83
Application for plugging approved N.A. 19
Plugging commenced 11-16 19 83
Plugging completed 11-18 19 83
Reason for abandonment of well or producing formation Low LKC oil production



Locate well correctly on above Section Plat

If a producing well is abandoned, date of last production N.A. 19
Was permission obtained from the Conservation Division or its agents before plugging was commenced? Yes

Name of Conservation Agent who supervised plugging of this well
Producing formation Lansing Kansas City Depth to top 3715 Bottom 3720 Total Depth of Well 4180 Feet
Show depth and thickness of all water, oil and gas formations.

OIL, GAS OR WATER RECORDS CASING RECORD

FORMATION	CONTENT	FROM	TO	SIZE	PUT IN	PULLED OUT
Lansing Kansas City	Oil	3715	3720	8-5/8"	156	None
				5-1/2"	4179	2776

Describe in detail the manner in which the well was plugged, indicating where the mud fluid was placed and the method or methods used in introducing it into the hole. If cement or other plugs were used, state the character of same and depth placed, from feet to feet for each plug set.


- 11-16-83 MIRU Pratt Well Service. LD 145 3/4" rods. Had trouble W/AD1 Baker pkr. Felt like it would "J" & release but still couldn't pull tbg. Work w/pkr. 2-1/2 hrs. Shut down, call Baker pkr man to be on location @ 8:00 Nov. 17, 1983.
 - 11-17-83 Work w/pkr. Couldn't get to shear or release. Go dn to 4106+ & back off pkr. Come out of hole w/119 jts. 2-7/8" tbg & get ready to run retainer. Run tbg & retainer. Retainer set @ 3640.51. Cmt w/100 sx of 60/40 pos mix. LD tbg in singles & load hole w/9# gel. RU 5-1/2" tools and get ready to pull stretch in casing.
 - 11-18-83 Pull 16-1/2 stretch 90,000+ dead weight. Work csg. run in w/csg cutter. Find top of cmt @ 3450, shoot csg. @ 2776. Start LD csg. LD 86 jts + shot jt. Cmt top plug w/100 sx 60/40 pos 3% gel, 50 sx plug 50 sx.
- Rig down

(If additional description is necessary, use BACK of this sheet)

Name of Plugging Contractor Pratt Well Service
Address P. O. Box 847, Pratt, Kansas, 67124

STATE OF Oklahoma, COUNTY OF Oklahoma, ss.
Employee of owner (employee of owner) or (owner or operator) of the above-described well, being first duly sworn on oath, says: That I have knowledge of the facts, statements, and matters herein contained and the log of the above-described well as filed and that the same are true and correct. So help me God

(Signature) Kirk S. Harbert Kirk S. Harbert
Suite 139, Ciudad Bldg. Production Analyst
3000 United Founders Blvd., Okla. City, OK, 73112
(Address)



Subscribed and sworn to before me this 20th day of February, 1984
Karen O. Kuenler Notary Public.

RECEIVED
STATE CORPORATION COMMISSION
FEB 23 1984
2-23-84
CONSERVATION DIVISION
Wichita, Kansas

STATE OF KANSAS
STATE CORPORATION COMMISSION
200 Colorado Derby Bldg.
Wichita, Kansas 67202

Form CP-4
Rev. 12-15-80

WELL PLUGGING RECORD

Give All Information Completely
Make Required Affidavit

NE SW NE
COUNTY Kingman SEC. 15 TWP. 30S RGE. 7 W/W
Location as in quarters or footage from lines:

Locate Well
correctly on above
Section Platt.

Lease Owner Tenneco
Lease Name KGLKCU Well No. 4
Office Address Box 1485 Great Bend, Ks. 67530
Character of Well (Completed as Oil, Gas or Dry Hole): Oil
Date Well Completed April 14, 1966
Application for plugging filed October, 1983
Plugging commenced Nov. 15, 1983
Plugging completed Nov. 18, 1983
Reason for abandonment of well or producing formation Not economical to produce

Was permission obtained from the Conservation Division or it's Agent's before plugging was commenced? yes

Name of Conservation Agent who supervised plugging of this well Morris Lesley

Producing formation Lansing- KC Depth to top _____ bottom T.D. 4180'

Show depth and thickness of all water, oil and gas formations.

OIL, GAS OR WATER RECORDS Casing Record

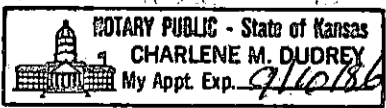
Formation	Content	From	To	Size	Put in	Pulled Out
		0		8 5/8		0
				5 1/2		86 jts.

Describe in detail the manner in which the well was plugged, indicating where the mud fluid was placed and the method or methods used in introducing it into the hold. If cement or other plugs were used, state the character of same and depth placed, from _____ feet to _____ feet for each plug set. Perfs. at 3681-85 and 3744-48'
Pumped 50 sx. cement above and below 8 5/8 wiper plug at 3640'. Top hole plugging: 100 sx, cement 60/40 poz mix, 3% CC, 3% gel.

(If additional description is necessary, use BACK of this sheet)

Name of Plugging Contractor Pratt Well Service, Inc.

STATE OF Kansas COUNTY OF Pratt, ss.
Judy Berry (employee of owner) or (~~owner~~) of the above-described well, being first duly sworn on oath, says: That I have knowledge of the facts, statements, and matters herein contained and the log of the above-described well as filed and that the same are true and correct. So help me God.



(Signature) Judy Berry
Box 847 Pratt, Ks.
(Address)

SUBSCRIBED AND SWORN TO before me this 19th day of March 1984

RECEIVED
MAR 21 1984
STATE CORPORATION COMMISSION
CONSERVATION DIVISION
Wichita, Kansas
Charlene M. Duorey
Notary Public
3-21-84

My Commission expires: 9/10/86