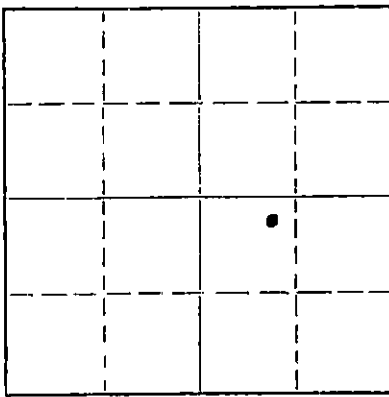


STATE OF KANSAS  
STATE CORPORATION COMMISSION

WELL PLUGGING RECORD

Give All Information Completely  
Make Required Affidavit  
Mail or Deliver Report to:  
Conservation Division  
State Corporation Commission  
212 No. Market  
Wichita, Kansas

Kingman County, Sec. 15 Twp. 30S Rge. 7W (E) (W)  
Location as "NE/CNW/SW" or footage from lines NE NW SE  
Lease Owner Tenneco Oil Company  
Lease Name Kinert Gilchrist LKC Unit Well No. 108  
Office Address Suite 139, Ciudad Bldg., 3000 United Founders Blvd.  
Oklahoma City, OK, 73112  
Character of Well (completed as Oil, Gas or Dry Hole) Injection Well  
Date well completed 11-14 19 61  
Application for plugging filed 11-4 19 83  
Application for plugging approved N. A. 19  
Plugging commenced 1-13 19 84  
Plugging completed 1-19 19 84  
Reason for abandonment of well or producing formation Low unit oil production.  
If a producing well is abandoned, date of last production N.A. 19  
Was permission obtained from the Conservation Division or its agents before plugging was commenced? Yes



Locate well correctly on above Section Flat

Name of Conservation Agent who supervised plugging of this well  
Producing formation Lansing Kansas City Depth to top 4126 Bottom 4132 Total Depth of Well 4210 Feet  
Show depth and thickness of all water, oil and gas formations.

OIL, GAS OR WATER RECORDS

CASING RECORD

FORMATION	CONTENT	FROM	TO	SIZE	PUT IN	PULLED OUT
Lansing Kansas City	Water	4126	4132	8-5/8"	264	None
				5-1/2"	4210	2615

Describe in detail the manner in which the well was plugged, indicating where the mud fluid was placed and the method or methods used in introducing it into the hole. If cement or other plugs were used, state the character of same and depth placed, from \_\_\_\_\_ feet to \_\_\_\_\_ feet for each plug set.

- 1-13-84 MIRU Pratt Well Service RIH w/Halliburton EZSU cmt. retainer, 116 jts 2-3/8" tbg-retainer set @ 3596'. MIRU Halliburton pmped 100 sx 60-40 pos 3% gel, 3% CaCl for btm plug. Pulled tbg & LD in singles. Loaded hole w/gel. SD.
- 1-16-84 MIRU Wiretech-tagged top of btm plug @ 3484'. Cut csg @ 2615'. Pulled 82 jts. of 5-1/2" - 14# & LD. RD-SD.
- 1/19 MIRU Halliburton. Pmped 100 sx 60-40 pos, 3% gel, 3% CaCl for top plug-SI press = 200#.

(If additional description is necessary, use BACK of this sheet)

Name of Plugging Contractor Pratt Well Service  
Address P. O. Box 847, Pratt, Kansas, 67124

STATE OF Oklahoma COUNTY OF Oklahoma, ss.  
Employee of Owner \_\_\_\_\_ (employee of owner) or (owner or operator) of the above-described


well, being first duly sworn on oath, says: That I have knowledge of the facts, statements, and matters herein contained and the log of the above-described well as filed and that the same are true and correct. So help me God.

(Signature) Kirk S. Harbert Kirk S. Harbert  
Production Analyst  
Suite 139, Ciudad Bldg., 3000 United Founders Blvd., Okla. City, OK, 73112  
(Address)

Subscribed and sworn to before me this 20th day of February, 1984

My commission expires \_\_\_\_\_

Notary Public.



RECEIVED  
STATE CORPORATION COMMISSION

FEB 23 1984 2-23-84

CONSERVATION DIVISION  
Wichita, Kansas

STATE OF KANSAS  
STATE CORPORATION COMMISSION  
200 Colorado Derby Bldg.  
Wichita, Kansas 67202

Form CP-4  
Rev. 12-15-80

WELL PLUGGING RECORD

Give All Information Completely  
Make Required Affidavit

COUNTY Kingman NE NW SE  
SEC. 15 TWP. 30S RGE. 7 XE/W  
Location as in quarters or footage from lines:


Locate Well  
correctly on above  
Section Platt.

Lease Owner Tenneco  
Lease Name KGLKCU Well No. 8  
Office Address Box 1485 Great Bend, Ks. 67530  
Character of Well (Completed as Oil, Gas or Dry Hole):  
Date Well Completed 11-24-61  
Application for plugging filed October, 1983  
Plugging commenced 1-13-84  
Plugging completed 1-17-84  
Reason for abandonment of well or producing formation  
Not economical to produce

Was permission obtained from the Conservation Division or it's  
Agent's before plugging was commenced? yes

Name of Conservation Agent who supervised plugging of this well Morris Lesley  
Producing formation Lansing KC Depth to top \_\_\_\_\_ bottom \_\_\_\_\_ T.D. 4210'  
Show depth and thickness of all water, oil and gas formations. PB TD 4186'

OIL, GAS OR WATER RECORDS Casing Record

Formation	Content	From	To	Size	Put in	Pulled Out
		0		8 5/8		0
				5 1/2		82 jts.

Describe in detail the manner in which the well was plugged, indicating where the mud  
fluid was placed and the method or methods used in introducing it into the hold. If cement  
or other plugs were used, state the character of same and depth placed, from \_\_\_\_\_ feet  
to \_\_\_\_\_ feet for each plug set. Perfs at 3750-61 and 4126-32'.

EZSU cement retainer set at 3620', pumped 50 sx. cement above and below  
retainer. Shot off casing at 2645'. Top hole plugging: 10 sx. 60/40 poz mix, 3% CC,  
3% gel.

(If additional description is necessary, use BACK of this sheet)

Name of Plugging Contractor Pratt Well Service, Inc.

STATE OF Kansas COUNTY OF Pratt, ss.  
Judy Berry (employee of owner) or (~~owner or operator~~) of the  
above-described well, being first duly sworn on oath, says: That I have knowledge of the  
facts, statements, and matters herein contained and the log of the above-described well as  
filed and that the same are true and correct. So help me God.




(Signature) Judy Berry  
Box 847 Pratt, Ks.  
(Address)

SUBSCRIBED AND SWORN TO before me this 19th day of March, 1984

Charlene M. Dudgey  
Notary Public.

My Commission expires: 9/12/86



3-21-84