

RECEIVED
STATE CORPORATION COMMISSION
JAN 10 1975 1-10-75
CONSERVATION DIVISION
Wichita, Kansas

STATE OF KANSAS
STATE CORPORATION COMMISSION
CONSERVATION DIVISION
P. O. BOX 17027
WICHITA, KANSAS 67217

FORM CP-4

WELL PLUGGING RECORD

Kingman County, Sec. 7 Twp. 29S Rge. 7W ~~XX~~ ~~XX~~

Location as "NE/CNW/SW" or footage from lines SW SE

Lease Owner Tomlinson Oil Co., Inc.

Lease Name Weniger Well No. 1

Office Address Suite 1030, 200W. Douglas, Wichita, Ks. 67202

Character of Well (completed as Oil, Gas or Dry Hole) Dry Hole

Date well completed January 2, 19 75

Application for plugging filed Verbal Application 19

Application for plugging approved Verbal Approval 19

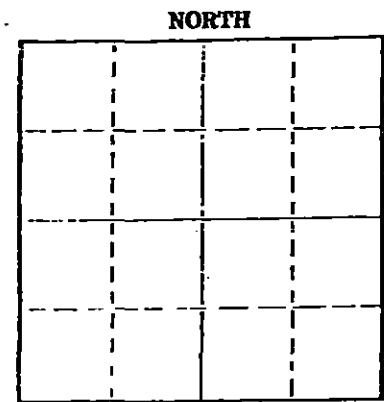
Plugging commenced January 1, 19 75

Plugging completed January 2, 19 75

Reason for abandonment of well or producing formation

If a producing well is abandoned, date of last production 19

Was permission obtained from the Conservation Division or its agents before plugging was commenced? Yes



Locate well correctly on above Section Plat

Name of Conservation Agent who supervised plugging of this well G. R. Biberstein

Producing formation Depth to top Bottom Total Depth of Well 4,223 Feet

Show depth and thickness of all water, oil and gas formations.

OIL, GAS OR WATER RECORDS

CASING RECORD

FORMATION	CONTENT	FROM	TO	SIZE	PUT IN	PULLED OUT
				8-5/8	252'	None

Describe in detail the manner in which the well was plugged, indicating where the mud fluid was placed and the method or methods used in introducing it into the hole. If cement or other plugs were used, state the character of same and depth placed, from feet to feet for each plug set.

Filled hole with heavy rotary mud from 4,223 feet (rotary total depth) to 225 feet. Set plug at 225 feet and cemented with 40 sacks cement. Filled hole with heavy rotary mud from 225 feet to 40 feet. Set solid plug at 40 feet and cemented to cellar with 15 sacks cement, two sacks cement in rathole.


Plugging operations accomplished utilizing Halliburton Oil Well Pump truck through 4 1/2 inch drill pipe.

Name of Plugging Contractor H-30, Inc. (If additional description is necessary, use BACK of this sheet)
Address 200 North Main, Wichita, Kansas 67202

STATE OF Kansas COUNTY OF Sedgwick
Dean Britting, Agent

well, being first duly sworn on oath, says: That I have knowledge of the facts, statements, and matters herein contained and the log of the above-described well as filed and that the same are true and correct. So help me God.

(Signature) Dean Britting
200 No. Main, Wichita, Kansas 67202 (Address)



Subscribed and Sworn to before me this 8th day of January, 19 75
Elsie Willison
Notary Public.


KANSAS GEOLOGICAL SOCIETY
KANSAS WELL LOG BUREAU - KANSAS WELL SAMPLE BUREAU
KANSAS GEOLOGICAL SOCIETY BUILDING
508 EAST MURDOCK - WICHITA, KANSAS

COMPANY Tomlinson Oil Co., Inc.
FARM Weniger NO. 1

SEC. 7 T. 29S. 7W
LOC. SW SE

TOTAL DEPTH 4,223'
COMM. December 17, 1974 COMP. January 2, 1975
SHOT OR TREATED
CONTRACTOR H-30, Inc.
ISSUED

COUNTY Kingman
KANSAS



CASING
20 10
15 8 -5/8" 252' cemented w/200 sxs cement ELEVATION 1,594 KB
12 6
13 5
PRODUCTION

FIGURES INDICATE BOTTOM OF FORMATIONS

Sand and Clay 40'
Shale and Red Bed 425'
Shale and Shells 1,325'
Shale 1,480'
Lime and Shale 3,500'
Lime 4,223'
Rotary Total Depth 4,223'

RECEIVED -
STATE CORPORATION COMMISSION
JAN 10 1975
CONSERVATION DIVISION
Wichita, Kansas


I hereby certify the above and foregoing
to be a true and correct log of the above
described well as shown by the drilling
reports.

H-30, INC.

Dean Britting
Dean Britting

State of Kansas }
County of Sedgwick } ss:

Subscribed and Sworn to before me a Notary
Public in and for said county and state this
8th. day of January, 1975.



Elsie Willison
Elsie Willison - Notary Public

My Commission Expires:
June 30, 1978