

STATE OF KANSAS  
STATE CORPORATION COMMISSION

Form CP-4

WELL PLUGGING RECORD

Give All Information Completely  
Make Required Affidavit  
Mail or Deliver Report to:  
Conservation Division  
State Corporation Commission  
212 No. Market  
Wichita, Kansas

Kingman County, Sec 29 Twp. 29S Rge. 6 (E) (W)

Location as "NE/CNW/SW" or footage from lines SW SE

Lease Owner Paulcoher & McCoy

Lease Name Boldt #1 Well No.

Office Address Wichita, Kansas 67202

Character of Well (completed as Oil, Gas or Dry Hole)

Date well completed 19

Application for plugging filed 19

Application for plugging approved 19

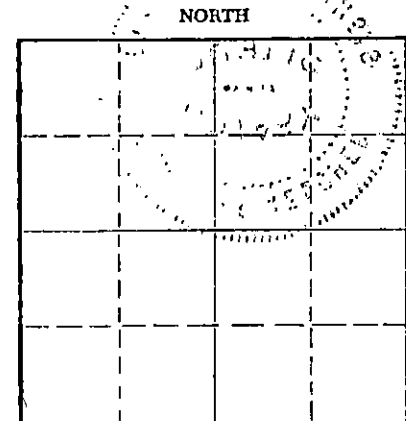
Plugging commenced 10/4/68 19

Plugging completed 10/7/68 19

Reason for abandonment of well or producing formation depleted.

If a producing well is abandoned, date of last production 19

Was permission obtained from the Conservation Division or its agents before plugging was commenced? yes



Locate well correctly on above Section Plat

Name of Conservation Agent who supervised plugging of this well Warren

Producing formation Depth to top Bottom Total Depth of Well 4507' Feet

Show depth and thickness of all water, oil and gas formations.

OIL, GAS OR WATER RECORDS

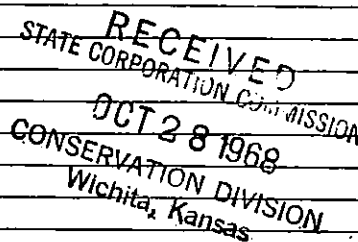
CASING RECORD

FORMATION	CONTENT	FROM	TO	SIZE	PUT IN	PULLED OUT
				8-5/8	214'	none
				4 1/2"	3909'	2991'

Describe in detail the manner in which the well was plugged, indicating where the mud fluid was placed and the method or methods used in introducing it into the hole. If cement or other plugs were used, state the character of same and depth placed, from feet to feet for each plug set.

Checked bottom, pushed plug to 3880', dumped 3 sacks of cement. Shot pipe at 3004', worked pipe loose and pulled 93 joints. Set 10' rock bridge at 214', dumped 25 sacks of cement. Mudded to 40', 10' rock bridge, capped well with 10 sacks of cement. Tallied pipe.

PLUGGING COMPLETE.



(If additional description is necessary, use BACK of this sheet)

Name of Plugging Contractor KNIGHT CASING PULLING CO., INC.

Address CHASE, KANSAS

STATE OF KANSAS COUNTY OFFICE, ss.

NOEL J. KNIGHT (employee of owner) or (owner or operator) of the above-described

well, being first sworn on oath, says: That I have knowledge of the facts, statements, and matters herein contained and the log of the above-described well as filed and that the same are true and correct. So help me God.

(Signature) Noel Knight

CHASE, KANSAS


(Address)

Subscribed AND SWORN TO before me this 8th day of October, 19 68

February 15, 1971

My commission expires

Margaret Melcher Notary Public.



DRILLERS' LOG

OPERATOR: Beardmore Drilling Company  
700 - 120 Building, Wichita, Kansas

CONTRACTOR: Dunne-Gardner Petroleum, Inc.  
300 Schweiter Building, Wichita, Kansas

LEASE: Boldt

WELL: No. 1

LOCATION: SW SE Section 29-29S-6W  
Kingman County, Kansas

DATE COMMENCED: February 19, 1968

DATE COMPLETED: March 3, 1968

CASING RECORD: 8-5/8" @ 214' w/175 sacks common  
4-1/2" @ 3909' w/200 sacks common, 1600# Gilonite

<u>FROM</u>	<u>TO</u>	
0	30	Sand and shale
30	395	Red Bed
395	1060	Red Bed and shale
1060	2785	Lime and shale
2785	2876	Sand, shale and lime
2876	3131	Shale and lime
3131	3450	Lime
3450	3835	Lime
3835	3980	Lime and shale
3980	4157	Lime
4157	4423	Lime and chert
4423	4507	Shale
4507		Rotary Total Depth

RECEIVED  
STATE CORPORATION COMMISSION  
OCT 1 - 1968  
CONSERVATION DIVISION  
Wichita, Kansas

STATE OF KANSAS )  
                          ) ss  
COUNTY OF SEDGWICK)

I hereby certify the above to be a true and correct log to the best of my knowledge and belief.

DUNNE-GARDNER PETROLEUM, INC.

By Don Gardner  
Don Gardner

Subscribed and sworn to before me this 5th day of March, 1968.

My commission expires:  
December 14, 1969

March 1968  
Notary Public