

15-095-20233-0000

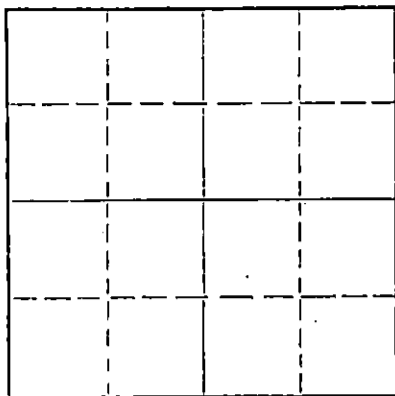
STATE OF KANSAS
STATE CORPORATION COMMISSION

Form CP-4

WELL PLUGGING RECORD

Give All Information Completely
Make Required Affidavit
Mail or Deliver Report to:
Conservation Division
State Corporation Commission
212 No. Market
Wichita, Kansas

NORTH



Locate well correctly on above
Section Plat

Kingman County, Sec. 29 Twp. 29S Rge. (E) 6 (W)

Location as "NE/CNW/SW" or footage from lines NW SE NE

Lease Owner Rains & Williamson Oil Co., Inc.

Lease Name McCormick Well No. 1

Office Address 1425 Wichita Plaza, Wichita, Kansas

Character of Well (completed as Oil, Gas or Dry Hole) Dry Hole

Date well completed 12-11 1970

Application for plugging filed 12-11 1970

Application for plugging approved 12-11 1970

Plugging commenced 12-11 1970

Plugging completed 12-11 1970

Reason for abandonment of well or producing formation No oil or gas found
in commercial quantities.

If a producing well is abandoned, date of last production ----- 19--

Was permission obtained from the Conservation Division or its agents before plugging was commenced? Yes

Name of Conservation Agent who supervised plugging of this well G. R. Biberstein

Producing formation _____ Depth to top _____ Bottom _____ Total Depth of Well 4535 Feet

Show depth and thickness of all water, oil and gas formations.

OIL, GAS OR WATER RECORDS

CASING RECORD

FORMATION	CONTENT	FROM	TO	SIZE	PUT IN	PULLED OUT
				8-5/8"	248'	-0-


Describe in detail the manner in which the well was plugged, indicating where the mud fluid was placed and the method or methods used in introducing it into the hole. If cement or other plugs were used, state the character of same and depth placed, from _____ feet to _____ feet for each plug set.

Set first plug at 240 feet with 25 sacks;

top plug at 40 feet with 10 sacks, solid

bridge to surface. 2 sacks for rat hole.

Plugging completed at 7:00 p.m. 12-11-70.



(If additional description is necessary, use BACK of this sheet)

Name of Plugging Contractor Rains & Williamson Oil Co., Inc.

Address 1425 Wichita Plaza, Wichita, Kansas

STATE OF KANSAS, COUNTY OF SEDGWICK, ss.

Wilson Rains (employee of owner) or (owner or operator) of the above-described

well, being first duly sworn on oath, says: That I have knowledge of the facts, statements, and matters herein contained and the log of the above-described well as filed and that the same are true and correct. So help me God.

(Signature) Wilson Rains


1425 Wichita Plaza, Wichita, Kansas

(Address)

Subscribed and sworn to before me this 21 day of December, 1970

Notary Public, Jeanine Durand

My commission expires March 31, 1974



ROTARY DRILLING LOG

Operator: Rains & Williamson
Oil Co., Inc.
MCCORMICK #1
NW SE NE Sec. 29-29S-6W
Kingman County, Kansas

Contractor: Rains & Williamson
Oil Co., Inc.
Commenced: 11-29-70
Completed: 12-11-70
Casing: 8-5/8"/248'/200 sacks

Formations

Sand and Shale	250'
Shale	1025'
Lime and Shale	3470'
Lime	4445'
Lime and Shale	4515'
Lime	4535'
Rotary Total Depth	4535'


RECEIVED
STATE CORPORATION COMMISSION
DEC 22 1970
CONSERVATION DIVISION
Wichita, Kansas

We certify the above log is true and correct, to the best of our knowledge and belief.

RAINS & WILLIAMSON OIL CO., INC.


Wilson Rains

Subscribed and sworn before me, a Notary Public, within and for the State of Kansas, County, of Sedgwick, this 21 day of December, 1970.


Jeanine Durand Notary Public

My Commission Expires: 3-31-74

