

15-095-00956-0000

STATE OF KANSAS
STATE CORPORATION COMMISSION

Form CP-4

Give All Information Completely
Make Required Affidavit
Mail or Deliver Report to:
Conservation Division
State Corporation Commission
212 No. Market
Wichita, Kansas 67202

WELL PLUGGING RECORD

Kingman County, Sec. 14 Twp. 29 Rge. 7 (E) W (W)

Location as "NE/CNW/SW" or footage from lines C/W_{1/2} SW SW

Lease Owner Pickrell Drlg. Co.; Wichita, Kans. 67202

Lease Name Whitelaw Well No. # 1

Office Address 705 Fourth National Bank Bldg. Wichita, Kansas

Character of Well (completed as Oil, Gas or Dry Hole) Oil

Date well completed January 23 1962

Application for plugging filed December 31 1970

Application for plugging approved January 1 1971

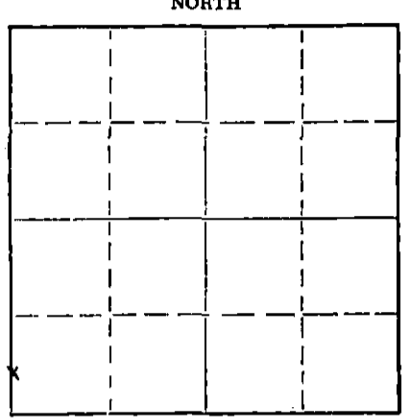
Plugging commenced January 1 1971

Plugging completed January 6 1971

Reason for abandonment of well or producing formation Depleted

If a producing well is abandoned, date of last production December 24 1970

Was permission obtained from the Conservation Division or its agents before plugging was commenced? Yes



Locate well correctly on above Section Plat

Name of Conservation Agent who supervised plugging of this well Russell Biberstein

Producing formation Viola Depth to top 4477 Bottom 4483 Total Depth of Well 4480 Feet

Show depth and thickness of all water, oil and gas formations.

OIL, GAS OR WATER RECORDS

CASING RECORD

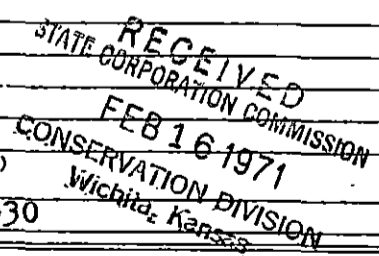
FORMATION	CONTENT	FROM	TO	SIZE	PUT IN	PULLED OUT
				8 5/8	254	None
				5 1/2	4479	3591

Describe in detail the manner in which the well was plugged, indicating where the mud fluid was placed and the method or methods used in introducing it into the hole. If cement or other plugs were used, state the character of same and depth placed, from _____ feet to _____ feet for each plug set.

January 1, 19718 Plugged off bottom. Dumped sand to 3700'. Mixed and dumped 5 sx of cement.

January 6, 1971 Plugged off top. Set 10' rock bridge from 240' to 250'. Filled 8 5/8" surface casing, from 240' to base of cellar, with 3000 lb. P.S.I. ready mix concrete.

NOTE: Prior to abandonment Kansas perforations 3723' to 3728' were tested and found to be non commercial.




Name of Plugging Contractor RUSS CASING PULLING, INC.
Address P. O. Box 1082 Great Bend, Kansas 67530

STATE OF Kansas, COUNTY OF Sedgwick, ss. Dale M. Robinson (employee of owner) or (owner or operator) of the above-described

well, being first duly sworn on oath, says: That I have knowledge of the facts, statements, and matters herein contained and the log of the above-described well as filed and that the same are true and correct. So help me God.

(Signature) Dale M. Robinson
Date February 15, 1971

705 Fourth National Bank Bldg., Wichita, Kansas
(Address)



Esther Lamone
Notary Public.

COMPANY: Pickrell Drilling Company
 705 Fourth National Bank Bldg.
 Wichita 2, Kansas

Rotary Drilling Commenced 1/6/62
 Rotary Drilling Completed 1/24/62

LOCATION: WHITELAW ESTATE #1 - W/2 SW SW, Sec. 14-29-7W,
 Kingman County, Kansas

CONTRACTOR: **PICKRELL DRILLING COMPANY**
 Wichita, Kansas

CASING RECORD: 253' (6 jts.) 8 5/8" 20# surface casing w/220 sacks cement. Circulated.
 4479' (138 jts.) 5 1/2" 14# Smls. Casing cemented w/135 sacks cement. Completed 10:55 P. M. 1/23/62

LOG

(Figures indicate bottom of formation — measurements from top of rotary bushing.)

		<u>Circulated for Samples</u>	
85'	Clay & Sand	3115'	
165'	Red Rock & Shale	3730'	
253'	Red Rock	3766'	
815'	Red Rock, Shale & Clay	4460'	
1225'	Shale, Shells & Lime	4465'	
1585'	Lime	4475'	
2415'	Lime & Shale	4477'	
2540'	Lime	4480'	
2790'	Lime & Shale		
2957'	Lime		
		<u>Slope Test</u>	
3285'	Lime & Shale	1225'	0°
3778'	Lime	2260'	0°
4085'	Lime & Shale	3115'	0°
4374'	Mississippi	4133'	0°
4474'	Kinderhook		
4480'	Viola R.T.D.		
		<u>S. L. M.</u>	
		1500'	
		2700'	
		3100'	
		3900'	

RECEIVED
 STATE CORPORATION COMMISSION
 JAN 4 1971
 CONSERVATION DIVISION
 Wichita, Kansas

The undersigned, C. W. Sebitts, Attorney-in-Fact for PICKRELL DRILLING COMPANY, hereby certifies in behalf of said Company, that the above is a true and correct log of the formation encountered in drilling the above well as reflected by the Daily Drilling Reports.

PICKRELL DRILLING COMPANY
 By *C. W. Sebitts*
 G. W. Sebitts Attorney-in-Fact

STATE OF KANSAS }
 COUNTY OF SEDGWICK } ss.:

On this 6th day of February, 19 62, before me the undersigned, a Notary Public, in and for the County and State aforesaid, personally appeared C. W. Sebitts, to me known to be the identical person who subscribed the name of PICKRELL DRILLING COMPANY to the foregoing instrument as its Attorney-in-Fact and acknowledged to me that he executed the same as his free and voluntary act and deed, and as the free and voluntary act and deed of such company, for the uses and purposes therein set forth.

Given under my hand and seal of office the day and year last above written.

My commission expires: September 24, 1962

Maxine Johnson
 Notary Public
 Maxine Johnson