

STATE OF KANSAS  
STATE CORPORATION COMMISSION


Form CP-4

Give All Information Completely  
Make Required Affidavit  
Mail or Deliver Report to:  
Conservation Division  
State Corporation Commission  
212 No. Market  
Wichita, Kansas 67202

WELL PLUGGING RECORD

Sumner County, Sec. 9 Twp. 35 Rge. 3 ~~W~~ (W)  
SW SE NE

Location as "NE/CNW&SW" or footage from lines \_\_\_\_\_  
Lease Owner Texaco, Inc.  
Lease Name F.A. Hudson #2 Well No. \_\_\_\_\_  
Office Address Oklahoma City, Oklahoma  
Character of Well (completed as Oil, Gas or Dry Hole) \_\_\_\_\_  
Date well completed \_\_\_\_\_ 19\_\_\_\_  
Application for plugging filed \_\_\_\_\_ 19\_\_\_\_  
Application for plugging approved \_\_\_\_\_ 19\_\_\_\_  
Plugging commenced 11/6/70 \_\_\_\_\_ 19\_\_\_\_  
Plugging completed: 11/9/70 \_\_\_\_\_ 19\_\_\_\_  
Reason for abandonment of well or producing formation depleted



If a producing well is abandoned, date of last production \_\_\_\_\_ 19\_\_\_\_  
Was permission obtained from the Conservation Division or its agents before plugging was commenced? yes

Name of Conservation Agent who supervised plugging of this well Hess  
Producing formation \_\_\_\_\_ Depth to top \_\_\_\_\_ Bottom \_\_\_\_\_ Total Depth of Well 4821 Feet  
Show depth and thickness of all water, oil and gas formations.


OIL, GAS OR WATER RECORDS CASING RECORD

FORMATION	CONTENT	FROM	TO	SIZE	PUT IN	PULLED OUT
				8-5/8	610	none
				5 1/2"	4821'	2880'

Describe in detail the manner in which the well was plugged, indicating where the mud fluid was placed and the method or methods used in introducing it into the hole. If cement or other plugs were used, state the character of same and depth placed, from \_\_\_\_\_ feet to \_\_\_\_\_ feet for each plug set.

Checked hole, sanded hole to 4780', set 5 sacks of cement.  
Cut braden head off and welded collar on 5 1/2". Shot pipe at 2898',  
pulled 94 joints. Bailed hole to 300', set 10' rock bridge and  
ran 30 sacks of cement. Mudded to 20', set 5 sacks of cement.

PLUGGING COMPLETE.



(If additional description is necessary, use BACK of this sheet)


Name of Plugging Contractor KNIGHT CASING PULLING CO., INC.  
Address CHASE, KANSAS

STATE OF KANSAS, COUNTY OF RICE, ss.  
NOEL J. KNIGHT (employee of owner) or (owner or operator) of the above-described

well, being first duly sworn on oath, says: That I have knowledge of the facts, statements, and matters herein contained and the log of the above-described well as filed and that the same are true and correct. So help me God.

(Signature) Noel Knight  
CHASE, KANSAS  
(Address)

SUBSCRIBED AND SWORN to before me this 13th day of November, 19 70



Margaret Melcher  
Notary Public.

My commission expires 2/15/71

15-191-10233-0001 R  
 352 W

Record of Well No. 2

Owned by MAGNOLIA PETROLEUM

Farm F.A. Hudson County Summer State Kansas  
 2310' FNL, 990' FEL, NE/4 Sec. 9-35S-3W  
 District El Dorado Elevation - 1126' K.R.

Rig Commenced				
Rig Completed				
Drilling Commenced	May	19	1951	Barnett Drlg. Co., Inc.
Drilling Completed	June	17	1951	Wichita, Kansas.
Torpedoed None Qts.				

Kind	Put In		Pulled		Left In		REMARKS
	Ft.	In.	Ft.	In.	Ft.	In.	
5/8" O.D. 8V Thd. L.W. 28# Casing	610						Cemented w/425 sacks
1/2" O.D. 8 Rd. Thd. Smls. H-40 "	4821						Cemented w/500 sacks
17#							
4.7# 8 Rd. Thd. EUE J55 Smls.	4770						
"							
"							

Transfer in No. 4735 - 4736 Our No.  
 State Potential  
 Estimated Oil Production 1401 Bbls. Gas Cu Ft.  
 Voucher No.

FORMATION	TOP	BOTTOM	REMARKS
Surface Clay	0	50	
Clay, Shale & Shells	50	190	
Shale & Shells	190	410	
Shale	410	475	
Lime & Shale	475	515	
Shale & Shells	515	610	8-5/8" Csg. set at 610
Shale & Lime	610	710	Cmt. w/425 sacks
Shale & Shells	710	855	
Lime & Shale	855	1190	
Shale & Shells	1190	1310	
Lime	1310	1365	
Lime & Shale	1365	1460	
Shale & Shells	1460	1590	
Shale, Salt & Shells	1590	1810	
Shale & Shells	1810	2130	
Lime & Shale	2130	3390	
Shale	3390	3455	
Lime & Shale	3455	3525	
Lime	3525	3585	
Shale	3585	3610	
Sand & Shale	3610	3655	
Sand, Shale & Lime	3655	3700	
Lime	3700	3750	
Lime & Shale	3750	4372	
Chat	4372	4419	Top of Mississippi lim
Lime	4419	4492	Base of Mississippi l
Lime & Shale	4492	4503	
Lime	4503	4755	
Lime & Shale	4755	4780	Top of Viola Lime 4776
Lime	4780	4798	Top of Simpson Sand 47
Sand - Simpson	4798	4821	Set 5-1/2" Csg. at 482
			Cmt. w/500 sacks
Total Depth	4821	K.B.	D.V. Tool set at 4295'
4821' K.B. =	4813	G.L.	

RECEIVED  
 STATE CORPORATION COMMISSION  
 OCT 5 1970  
 CONSERVATION DIVISION  
 Wichita, Kansas

RECAP:  
 Total Depth Drilled 4821 K.B.  
 Depth Csg. Set (Oil String) 4821 K.B.  
 Plug Rack Depth None