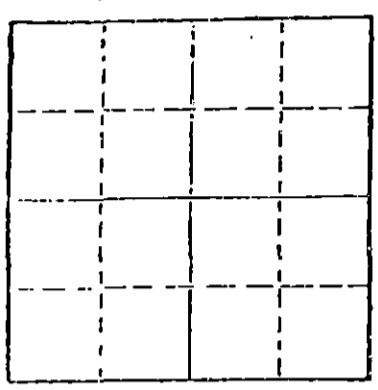


STATE OF KANSAS  
STATE CORPORATION COMMISSION

WELL PLUGGING RECORD

Give All Information Completely  
Make Required Affidavit  
Mail or Deliver Report to  
Conservation Division  
State Corporation Comm.  
245 North Water  
Wichita, KS 67202

Sumner County, Sec. 7 Twp. 35S Rge. 3W E/W  
Location as "NE/CNW $\frac{1}{4}$ SW $\frac{1}{4}$ " or footage from lines  
NE SW  
Lease Owner Lario Oil & Gas Company  
Lease Name Roth Well No. #1  
Office Address 301 S. Market St. Wichita, Kansas 67202  
Character of Well (Completed as Oil, Gas or Dry Hole)



Date Well completed 8-10 1980  
Application for plugging filed 19  
Application for plugging approved 19  
Plugging commenced 8-29-81 19  
Plugging completed 9-4-81 19  
Reason for abandonment of well or producing formation

Depleted  
If a producing well is abandoned, date of last production 19

Was permission obtained from the Conservation Division or its agents before plugging was commenced? yes

Name of Conservation Agent who supervised plugging of this well Carl Barnett  
Producing formation Depth to top Bottom Total Depth of Well 4923'  
Show depth and thickness of all water, oil and gas formations.

OIL, GAS OR WATER RECORDS

CASING RECORD

FORMATION	CONTENT	FROM	TO	SIZE	PUT IN	PULLED OUT
				8-5/8"	515'	none
				5-1/2"	4981'	2418'

Describe in detail the manner in which the well was plugged, indicating where the mud fluid was placed and the method or methods used in introducing it into the hold. If cement or other plugs were used, state the character of same and depth placed, from feet to feet for each plug set.

Moved in on location, ran sand to 4850', and set 5 sacks cement, got 15" stretch.  
Shot and worked pipe @3622', 3018', 2821', 2623' and 2424'. Pulled a total of 72 joints of pipe. Plugged well with 6 sacks gel, 3 sacks hulls, 8-5/8" plug and 150 sacks cement.  
Plugging completed.

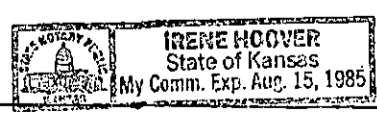
(If additional description is necessary, use BACK of this sheet)

Name of Plugging Contractor Kelso Casing Pulling

STATE OF Kansas COUNTY OF Rice, ss.  
R. Darrell Kelso (employee of owner) or (owner or operator)  
of the above-described well, being first duly sworn on oath, says: That I have knowledge of the facts, statements, and matters herein contained and the log of the above-described well as filed and that the same are true and correct. So help me God.

(Signature) R. Darrell Kelso

SUBSCRIBED AND SWORN TO before me this 8th day of September, 19 81



My commission expires

RECEIVED  
STATE CORPORATION COMMISSION  
SEP 9 1981  
Notary Public.

CONSERVATION DIVISION  
Wichita, Kansas

9-9-81

GABBERT-JONES, INC.  
WICHITA, KANSAS  
DRILLERS' WELL LOG

Roth #1  
NW-SW Sec 7-35S-3W  
Sumner County Kansas

Commenced: 7-21-80

Completed: 8-10-80

OPERATOR: Lario Oil & Gas Co.

API Number 15-191-21059

Depth		Formation	Remarks
From	To		
0	200	Redbed-Sand-Shale	Ran 12 jts of 21#
200	515	Redbed-Shale-Sand	8 5/8" csg set @ 515'
515	740	Redbed-Sand-Shale	Cemented w/425 sks
740	1665	Shale	Common 3% CC - 1/2#
1665	2225	Shale-Lime	Floreal PD @ 10:45 a.m.
2225	3225	Lime-Shale	7-22-80
3225	3325	Shale-Lime	
3325	3505	Lime-Shale	
3505	3650	Lime	
3650	3780	Lime-Shale	
3780	4435	Lime	Ran 150 jts of 14#
4435	4580	Lime-Shale	5 1/2" csg set @ 4971'
4580	4710	Lime	Cemented w/275 sks
4710	4780	Shale-Lime	60/40 Posmix 10% Salt
4780	4840	Lime	3/4 of 1% CFR-2 5#
4840	4885	Lime-Shale	Gilsonite per Sack
4885	4900	Lime	PD @ 3:30 a.m.
4900	5030	Sand	8-10-80
5030	5040	Sand-Shale	
5040	5102	Shale	
5102	5140	Lime-Shale	
	5140 - TD		

STATE OF KANSAS )  
                          ) SS  
COUNTY OF SEDGWICK)

I, the undersigned, being duly sworn on oath, state that the above Drillers' Well Log is true and correct to the best of my knowledge and belief and according to the records of this office.


GABBERT-JONES, INC.

*James S. Sutton II*  
JAMES S. SUTTON II

Subscribed and sworn to before me this 15th day of August, 1980.

*Elizabeth J. Edwards*  
ELIZABETH J. EDWARDS-NOTARY PUBLIC

My Commission expires February 6, 1980.



RECEIVED  
STATE CORPORATION COMMISSION

AUG 6 1980

CONSERVATION DIVISION  
Wichita, Kansas