

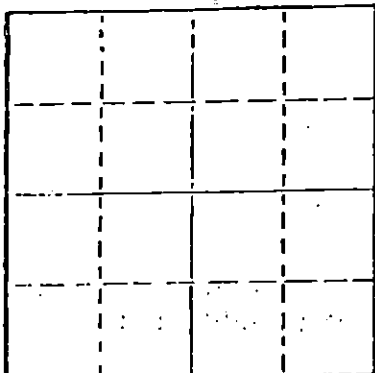
STATE OF KANSAS  
STATE CORPORATION COMMISSION

WELL PLUGGING RECORD

Give All Information Completely  
Make Required Affidavit  
Mail or Deliver Report to  
Conservation Division  
State Corporation Comm.  
245 North Water  
Wichita, KS 67202

Sumner County. Sec. 7 Twp. 33S Rge. 1W  
Location as "NE/CNW $\frac{1}{4}$ SW $\frac{1}{4}$ " or footage from lines C-NW SE NW

Lease Owner Anadarko Production Company  
Lease Name Cornelsen "A" Well No. 2  
Office Address P.O. Box 351, Liberal, Kansas 67901  
Character of Well (Completed as Oil, Gas or Dry Hole) Dry Hole



Locate well correctly on above  
Section Plot

Date Well completed June 3, 1976  
Application for plugging filed Verbal Application 1976  
Application for plugging approved Verbal Approval 1976  
Plugging commenced June 2, 1976  
Plugging completed June 2, 1976  
Reason for abandonment of well or producing formation \_\_\_\_\_

If a producing well is abandoned, date of last production \_\_\_\_\_ 19\_\_\_\_

Was permission obtained from the Conservation Division or its agents before plugging was commenced? Yes

Name of Conservation Agent who supervised plugging of this well Eugene Graham  
Producing formation \_\_\_\_\_ Depth to top \_\_\_\_\_ Bottom \_\_\_\_\_ Total Depth of Well 4,310'  
Show depth and thickness of all water, oil and gas formations.

OIL, GAS OR WATER RECORDS COMMISSION

CASING RECORD

FORMATION	CONTENT	FROM	TO	SIZE	PUT IN	PULLED OUT
				8-5/8"	401'	None

RECEIVED  
JUN 14 1976  
CONSERVATION DIVISION  
Wichita, Kansas

Describe in detail the manner in which the well was plugged, indicating where the mud fluid was placed and the method or methods used in introducing it into the hold. If cement or other plugs were used, state the character of same and depth placed, from \_\_\_\_\_ feet to \_\_\_\_\_ feet for each plug set.

Filled hole with heavy rotary mud from 4,310 feet (rotary total depth) to 240 feet. Set plug at 240 feet and cemented with 35 sxs cement.

Filled hole with heavy rotary mud from 240 feet to 40 feet. Set solid plug at 40 feet and cemented with 13 sacks cement, 2 sacks cement in rat hole.

(If additional description is necessary, use BACK of this sheet)


Name of Plugging Contractor Halliburton Services  
410 Union Center Building, Wichita, Kansas 67202

STATE OF Kansas COUNTY OF Sedgwick SS:

Dean Britting, Agent (Name of owner) or (owner or operator) of the above-described well, being first duly sworn on oath, says: That I have knowledge of the facts, statements, and matters herein contained and the log of the above-described well as filed and that the same are true and correct. So help me God.

(Signature) Dean Britting  
200 No. Main, Wichita, Kansas 67202  
(Address)

Subscribed AND SWORN to before me this 10th day of June, 1976



My commission expires June 30, 1978

Elsie Willison Notary Public.

15-191-20589-0000 Dup.

**KANSAS DRILLERS LOG**

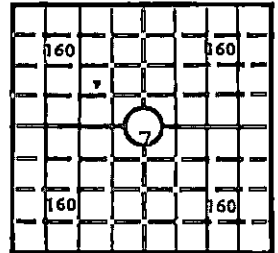
S. 7 T. 33S R. 1 E. W

API No. 15 — 191 — 20,589  
 County Number

Loc. NW SE NW

County Sumner

640 Acres  
N



Elev.: Gr. 1228'

DF \_\_\_\_\_ KB \_\_\_\_\_

Operator  
**ANADARKO PRODUCTION COMPANY—Diamond Shamrock Corp**  
 Address  
P. O. Box 351, Liberal, Kansas 67901  
 Well No. 2 Lease Name CORNELSEN "A"  
 Footage Location  
990 feet from (N) (S) line 990 feet from (E) (W) line  
 Principal Contractor H-30, Inc. Geologist William R. Braley  
 Spud Date 4 PM 5/21/76 Total Depth 4310' P.B.T.D.  
 Date Completed 6/2/76 Oil Purchaser

**CASING RECORD**

Report of all strings set—surface, intermediate, production, etc.

Purpose of string	Size hole drilled	Size casing set (in O.D.)	Weight lbs/ft.	Setting depth	Type cement	Sacks	Type and percent additives
Surface	12-1/4"	8-5/8"	20#	401'	Common	400	3% CaCl

**LINER RECORD**

**PERFORATION RECORD**

Top, ft.	Bottom, ft.	Sacks cement	Shots per ft.	Size & type	Depth interval

**TUBING RECORD**

Size	Setting depth	Packer set at

**ACID, FRACTURE, SHOT, CEMENT SQUEEZE RECORD**

Amount and kind of material used	Depth interval treated

RECEIVED  
 JUL 16 1976  
 CONSERVATION DIVISION  
 WICHITA, KANSAS

**INITIAL PRODUCTION**

Date of first production \_\_\_\_\_ Producing method (flowing, pumping, gas lift, etc.) \_\_\_\_\_

RATE OF PRODUCTION PER 24 HOURS	Oil	Gas	Water	Gas-oil ratio

Disposition of gas (vented, used on lease or sold) \_\_\_\_\_ Producing interval (s) \_\_\_\_\_

INSTRUCTIONS: As provided in KCC Rule 82-2-125, within 90 days after completion of a well, one completed copy of this Drillers Log shall be transmitted to the State Geological Survey of Kansas, 4150 Monroe Street, Wichita, Kansas 67209. Copies of this form are available from the Conservation Division, State Corporation Commission, 3830 So. Meridian (P.O. Box 17027), Wichita, Kansas 66217. Phone AC 316-522-2206. If confidential custody is desired, please note Rule 82-2-125. Drillers Logs will be on open file in the Oil and Gas Division, State Geological Survey of Kansas, Lawrence, Kansas 66044.

Operator

ANADARKO PRODUCTION COMPANY - DIAMOND SHAMROCK CORP.

DESIGNATE TYPE OF COMP.: OIL, GAS,  
DRY HOLE, SWDW, ETC.:  
DRY HOLE

Well No.

Lease Name

2

CORNELSEN "A"

S 7 T 33S R 1 <sup>R</sup> W

**WELL LOG**

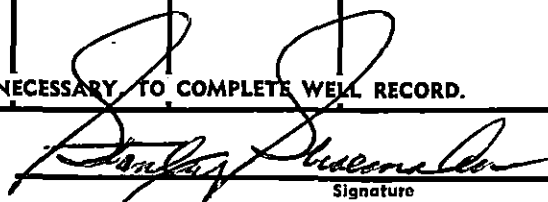
Show all important zones of porosity and contents thereof; cored intervals, and all drill-stem tests, including depth interval tested, cushion used, time tool open, flowing and shut-in pressures, and recoveries.

SHOW GEOLOGICAL MARKERS, LOGS RUN, OR OTHER DESCRIPTIVE INFORMATION.

FORMATION DESCRIPTION, CONTENTS, ETC.	TOP	BOTTOM	NAME	DEPTH
Red Bed & Shale	0'	687'		
Lime & Shale	687'	2650'		
Shale & Lime	2650'	2800'		
Lime & Shale	2800'	3135'		
Shale & Lime	3135'	3245'		
Lime & Shale	3245'	3355'		
Lime	3355'	3470'		
Lime & Shale	3470'	3665'		
Lime	3665'	3845'		
Lime & Chert	3845'	3957'		
Lime	3957'	3995'		
Lime & Chert	3995'	4055'		
Lime	4055'	4125'		
Lime & Shale	4125'	4250'		
Shale & Sand	4250'	4310'		
TOTAL DEPTH		4310'		

USE ADDITIONAL SHEETS, IF NECESSARY, TO COMPLETE WELL RECORD.

Date Received



Signature

Stanley R. Shoemaker, Division Office Manager

Title

July 14, 1976

Date

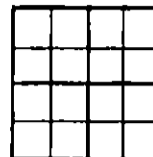
COMPANY **Anadarko Production Company**  
 FARM **Cornelsen "A"** NO. **2**

SEC. **7** T. **33S** R. **1W**  
 LOC. **C - NW SE NW**

TOTAL DEPTH **4,310'**  
 COMM. **May 21, 1976**  
 SHOT OR TREATED  
 CONTRACTOR **H-30, Inc.**  
 ISSUED **June 10, 1976**

COMP. **June 3, 1976**

COUNTY **Sumner**  
 KANSAS



CASING

20	10	
15	8	-5/8" 401' cemented w/400 sxs cement
12	6	
13	5	

ELEVATION **1,228 GR.**

PRODUCTION

FIGURES INDICATE BOTTOM OF FORMATIONS

Red Bed and Shale	687'
Lime and Shale	2,650'
Shale and Lime	2,800'
Lime and Shale	3,135'
Shale and Lime	3,245'
Lime and Shale	3,355'
Lime	3,470'
Lime and Shale	3,665'
Lime	3,845'
Lime and Chert	3,957'
Lime	3,995'
Lime and Chert	4,055'
Lime	4,125'
Lime and Shale	4,250'
Shale And Sand	4,310'
Rotary Total Depth	4,310'

RECEIVED  
 STATE CORPORATION COMMISSION  
 JUN 14 1976  
 CONSERVATION DIVISION  
 Wichita, Kansas

I hereby certify the above and foregoing  
 to be a true and correct log of the above  
 described well as shown by the drilling  
 reports.

H-30, INC.

*Dean Britting*  
 \_\_\_\_\_  
 Dean Britting

State of Kansas }  
 County of Sedgwick } ss:

Subscribed and Sworn to before me a Notary  
 Public in and for said county and state  
 this 10th. day of June, 1976.

*Elsie Willison*  
 \_\_\_\_\_  
 Elsie Willison - Notary Public

My Commission Expires:  
 June 30, 1978

