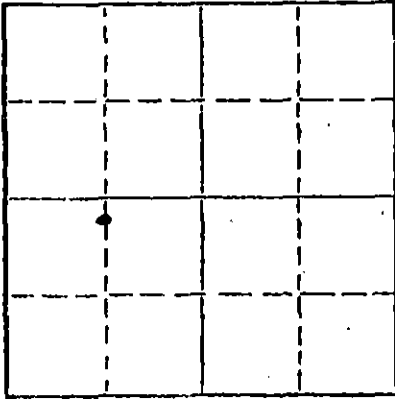


WELL PLUGGING RECORD

Give All Information Completely
Make Required Affidavit
Mail or Deliver Report to:
Conservation Division
State Corporation Commission
212 No. Market
Wichita, Kansas

NORTH



Locate well correctly on above
Section Plat

Summer County, Sec. 7 Twp. 33S Rge. (E) 1 (W)
Location as "NE/CNW/SE/SW" or footage from lines 2310' FSL & 1320' FWL
Lease Owner Anadarko Production Company & Diamond-Shamrock Corporation
Lease Name Newlin "A" Well No. 1
Office Address P. O. Box 351, Liberal, Kansas 67901
Character of Well (completed as Oil, Gas or Dry Hole) Dry Hole
Date well completed 10-25 19 75
Application for plugging filed 11-7 19 75
Application for plugging approved Verbal approval 19
Plugging commenced 10-25 19 75
Plugging completed 10-25 19 75
Reason for abandonment of well or producing formation Dry Hole

If a producing well is abandoned, date of last production 19
Was permission obtained from the Conservation Division or its agents before plugging was commenced? Yes

Name of Conservation Agent who supervised plugging of this well Eugene H. Graham
Producing formation _____ Depth to top _____ Bottom _____ Total Depth of Well 4315 Feet
Show depth and thickness of all water, oil and gas formations.

OIL, GAS OR WATER RECORDS

CASING RECORD

FORMATION	CONTENT	FROM	TO	SIZE	PUT IN	PULLED OUT
				8-5/8"	329'	None

Describe in detail the manner in which the well was plugged, indicating where the mud fluid was placed and the method or methods used in introducing it into the hole. If cement or other plugs were used, state the character of same and depth placed, from _____ feet to _____ feet for each plug set.

Spotted 50 sacks cement @ 1150', 35 sacks @ 270', 15 sacks 40-0', & 2 sacks in rathole.

RECEIVED
STATE CORPORATION COMMISSION

NOV 13 1975

CONSERVATION DIVISION
Wichita, Kansas


(If additional description is necessary, use BACK of this sheet)
Name of Plugging Contractor Gabbert-Jones, Inc.
Address 830 Sutton Place, Wichita, Kansas 67202

STATE OF KANSAS, COUNTY OF SEWARD, ss.
Stanley Shoemaker (employee of owner) or (owner or operator) of the above-described well, being first duly sworn on oath, says: That I have knowledge of the facts, statements, and matters herein contained and the log of the above-described well as filed and that the same are true and correct. So help me God.

(Signature) Stanley Shoemaker
P. O. Box 351, Liberal, Kansas 67901
(Address)

SUBSCRIBED AND SWORN to before me this 7th day of November, 19 75

My commission expires



Norma L. Atkinson
Notary Public.

15-191-20551-0000

KANSAS DRILLERS LOG

S. 7 T. 33S R. 1 E
 W
 Loc. 2310' FSL & 1320' FWL
 County Summer

API No. 15 — 191 — 20,551
 County Number

Operator
Anadarko Production Company & Diamond-Shamrock Corporation

Address
P. O. Box 351, Liberal, Kansas 67901

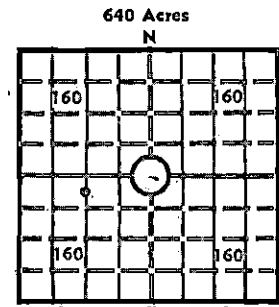
Well No. 1 Lease Name Newlin "A"

Footage Location
2310 feet from (S) line 1320 feet from (E) (W) line

Principal Contractor Gabbert-Jones, Inc. Geologist J. Corry Tinsman, Consultant

Spud Date 10-9-75 Total Depth 4315' P.B.T.D.

Date Completed 10-25-75 Oil Purchaser



Locate well correctly
 Elev.: Gr. 1223'
 DF _____ KB _____

CASING RECORD

Report of all strings set — surface, intermediate, production, etc.

Purpose of string	Size hole drilled	Size casing set (in O.D.)	Weight lbs/ft.	Setting depth	Type cement	Sacks	Type and percent additives
Surface	12-1/4"	8-5/8"	20#	329'	Common	300	3% CC

LINER RECORD

PERFORATION RECORD

Top, ft.	Bottom, ft.	Sacks cement	Shots per ft.	Size & type	Depth interval

TUBING RECORD

Size	Setting depth	Packer set at

ACID, FRACTURE, SHOT, CEMENT SQUEEZE RECORD

Amount and kind of material used	Depth interval treated

RECEIVED
 STATE CORPORATION COMMISSION

NOV 13 1975

CONSERVATION DIVISION
 Wichita, Kansas

INITIAL PRODUCTION

Date of first production	Producing method (flowing, pumping, gas lift, etc.)				
RATE OF PRODUCTION PER 24 HOURS	Oil bbls.	Gas MCF	Water bbls.	Gas-oil ratio CFPB	
Disposition of gas (vented, used on lease or sold)			Producing interval (s)		

INSTRUCTIONS: As provided in KCC Rule 82-2-125, within 90 days after completion of a well, one completed copy of this Drillers Log shall be transmitted to the State Geological Survey of Kansas, 4150 Monroe Street, Wichita, Kansas 67209. Copies of this form are available from the Conservation Division, State Corporation Commission, 3830 So. Meridian (P.O. Box 17027), Wichita, Kansas 66217. Phone AC 316-522-2206. If confidential custody is desired, please note Rule 82-2-125. Drillers Logs will be on open file in the Oil and Gas Division, State Geological Survey of Kansas, Lawrence, Kansas 66044.

Operator
Anadarko Production Company & Diamond-Shamrock Corporation

DESIGNATE TYPE OF COMP.: OIL, GAS,
DRY HOLE, SWDW, ETC.:

Well No.
1

Lease Name
Newlin "A"

Dry Hole

S 7 T 33S R 1 ^{EX}
W

WELL LOG

Show all important zones of porosity and contents thereof; cored intervals, and all drill-stem tests, including depth interval tested, cushion used, time tool open, flowing and shut-in pressures, and recoveries.

SHOW GEOLOGICAL MARKERS, LOGS RUN,
OR OTHER DESCRIPTIVE INFORMATION.

FORMATION DESCRIPTION, CONTENTS, ETC.	TOP	BOTTOM	NAME	DEPTH
Surface Clay	0	330		
Shale	330	1005		
Shale-Lime	1005	3344		
Lime-Shale	3344	4240.2		
Sand	4240	4315		
Total Depth		4315		

NOV 12 1975
CIVIL ENGINEER

USE ADDITIONAL SHEETS, IF NECESSARY, TO COMPLETE WELL RECORD.

Date Received

Stanley Shoemaker
Stanley Shoemaker Signature
Division Office Supervisor Title
November 7, 1975 Date