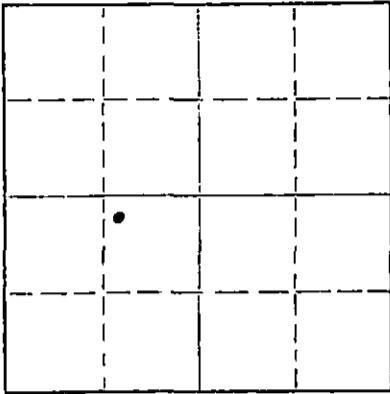


STATE OF KANSAS
STATE CORPORATION COMMISSION

Give All Information Completely
Make Required Affidavit
Mail or Deliver Report to:
Conservation Division
State Corporation Commission
212 No. Market
Wichita, Kansas

WELL PLUGGING RECORD

Kingman County. Sec. 15 Twp. 30S Rge. 7W (E) (W)
Location as "NE/CNW/SW" or footage from lines NW NE SW
Lease Owner Tenneco Oil Company
Lease Name Kinert Gilchrist Gas Unit Well No. 10
Office Address Suite 139, Ciudad Bldg., 3000 United Founders Blvd.
Oklahoma City, OK, 73112
Character of Well (completed as Oil, Gas or Dry Hole) Gas
Date well completed 3-3 19 82
Application for plugging filed 11-4 19 83
Application for plugging approved N. A. 19
Plugging commenced 1-3 19 84
Plugging completed 1-5 19 84
Reason for abandonment of well or producing formation Miss. uneconomical,
high line pressure, high water production, low gas production.
If a producing well is abandoned, date of last production N.A. 19
Was permission obtained from the Conservation Division or its agents before plugging was com-
menced? Yes



Locate well correctly on above
Section Plat

Name of Conservation Agent who supervised plugging of this well _____
Producing formation Mississippi Depth to top 4150 Bottom 4154 Total Depth of Well 4210 Feet
Show depth and thickness of all water, oil and gas formations.

OIL, GAS OR WATER RECORDS

CASING RECORD

FORMATION	CONTENT	FROM	TO	SIZE	PUT IN	PULLED OUT
Mississippi	Oil	4150	4154	8-5/8"	268	None
				5-1/2"	4210	2695

Describe in detail the manner in which the well was plugged, indicating where the mud fluid was placed and the method or methods used in introducing it into the hole. If cement or other plugs were used, state the character of same and depth placed, from _____ feet to _____ feet for each plug set.

- 1-3-84 Halliburton cmt retainer set @ 4050'. Got injection rate of 2-1/2' BPM @ 1000#. Pmpd 100 sx 60-40 pos, 3% gel, 3% CaCl btm plug-pulled tbg & LD in singles. Rigged over for 5-1/2". Loaded hole w/9#/ft. mud. Shut down.
- 1-4-84 RU Wiretech -RIH W/csg. cutter. Tagged top of btm cmt plug @ 3729'. Cut csg. @ 2980'. Worked csg & pulled 95,000# wouldn't come free. (12:00 noon) RU Wiretech RIH W/csg cutter. Cut csg @ 2695' worked csg, pulled 87,000# came free. (1:00 PM) Pulled 83 jts. 5-1/2" 14# csg. & LD. Recovered 2695'. (4:00 PM) SD, RD.
- 1-5-84 Pumped 6 sx. gel, 100 sx. 60-40 pos, 3% gel, 3% CaCl for top plug. 50 sx - release plug - 50 sx. SI press. 50#.


(If additional description is necessary, use BACK of this sheet)

Name of Plugging Contractor Pratt Well Service
Address P. O. Box 847, Pratt, Kansas, 67124

STATE OF Oklahoma, COUNTY OF Oklahoma, ss.
Employee of Owners (employee of owner) or (owner or operator) of the above-described well, being first duly sworn on oath, says: That I have knowledge of the facts, statements, and matters herein contained and the log of the above-described well as filed and that the same are true and correct. So help me God.

(Signature) Kirk S. Harbert Kirk S. Harbert
Production Analyst
Suite 139, Ciudad Bldg., 3000 United
Founders Blvd., Okla. City, OK, 73112

My commission expires to before me this 20th day of February, 1984
Karen A. Kember
Notary Public.



RECEIVED
STATE CORPORATION COMMISSION

FEB 23 1984 2-23-84

STATE OF KANSAS
STATE CORPORATION COMMISSION
200 Colorado Derby Bldg.
Wichita, Kansas 67202

Form CP-4
Rev. 12-15-80

WELL PLUGGING RECORD

Give All Information Completely
Make Required Affidavit

COUNTY Kingman SEC. 15 TWP. 30S RGE. 7 E/W
Location as in quarters or footage from lines:

Lease Owner Tenneco
 Lease Name KGU Well No. 10
 Office Address Box 1485 Great Bend, Kansas
 Character of Well (Completed as Oil, Gas or Dry Hole): Gas
 Date Well Completed _____
 Application for plugging filed October, 1983
 Plugging commenced 12-20-83
 Plugging completed 1-4-84
 Reason for abandonment of well or producing formation Not Economical to produce

Locate Well
correctly on above
Section Platt.

Was permission obtained from the Conservation Division or it's
Agent's before plugging was commenced? Yes

Name of Conservation Agent who supervised plugging of this well Morris Wesley

Producing formation Mississippi Depth to top _____ bottom T.D. 4210'

Show depth and thickness of all water, oil and gas formations.

OIL, GAS OR WATER RECORDS Casing Record

Formation	Content	From	To	Size	Put in	Pulled Out
		0		8 5/8		0
				5 1/2		82 jts.

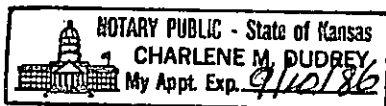
Describe in detail the manner in which the well was plugged, indicating where the mud fluid was placed and the method or methods used in introducing it into the hold. If cement or other plugs were used, state the character of same and depth placed, from _____ feet to _____ feet for each plug set.

Retainer set at 4050'. EZSU Hallco cement retainer. Perfs at 4150-54'.
Cutoff point at 2700'. Pumped cement in well. Top Hole Plugging: 100 sx.
60/40 Poz mis, 3% CC, 3% gel., then added another 25 sx. same mix.

(If additional description is necessary, use BACK of this sheet)

Name of Plugging Contractor Pratt Well Service, Inc.


STATE OF Kansas COUNTY OF Pratt, ss.
Judy Berry (employee of owner) or (~~owner or operator~~) of the
above-described well, being first duly sworn on oath, says: That I have knowledge of the
facts, statements, and matters herein contained and the log of the above-described well as
filed and that the same are true and correct. So help me God.



(Signature) Judy Berry
Box 847, Pratt, Ks. 67124
(Address)

SUBSCRIBED AND SWORN TO before me the 19th day of March, 1984
Charlene M. Dudley
Notary Public.

My Commission expires: 9/10/86



3-21-84