

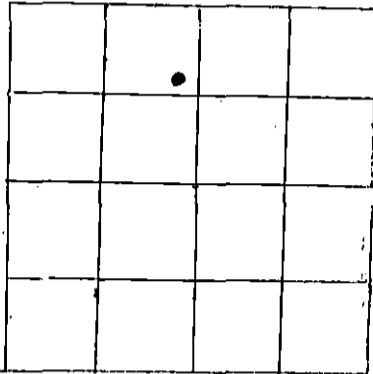
STATE OF KANSAS
STATE CORPORATION COMMISSION
200 Colorado Derby Bldg.
Wichita, Kansas 67202

Form CP-4
Rev. 12-15-80

WELL PLUGGING RECORD

Give All Information Completely
Make Required Affidavit

COUNTY Kingman SEC. 15 TWP. 30S RGE. 7 E/W
Location as in quarters or footage from lines:
SE/4 NE/4 NW/4



Locate Well
correctly on above
Section Platt.

Lease Owner Tenneco Oil Company
Lease Name Kinert Gilchrist LKC Unit Well No. 3
Office Address Suite 139, Ciudad Building
3000 United Founders Blvd., Okla. City, OK, 73112
Character of Well (Completed as Oil, Gas or Dry Hole): Oil
Date Well Completed 11-25-61
Application for plugging filed _____
Plugging commenced 12-15-83
Plugging completed 1-3-84
Reason for abandonment of well or producing formation Low
Oil Production

Was permission obtained from the Conservation Division or it's
Agent's before plugging was commenced? Yes

Name of Conservation Agent who supervised plugging of this well N.A.
Producing formation Lansing Kansas City Depth to top 3744 bottom 3748 T.D. 4200
Show depth and thickness of all water, oil and gas formations.

OIL, GAS OR WATER RECORDS

Casing Record

Formation	Content	From	To	Size	Put in	Pulled Out
Lansing Kansas City	Oil	3744	3748	8-5/8"	269'	None
				5-1/2"	4160'	2750'


Describe in detail the manner in which the well was plugged, indicating where the mud
fluid was placed and the method or methods used in introducing it into the hold. If cement
or other plugs were used, state the character of same and depth placed, from _____ feet
to _____ feet for each plug set. 12-15-83 MIRU PU. TOOH W/75 jts. 2-3/8" tbg. & pkr.
SDON 12/16 LD rest of tbg. total 119 jts, left pkr in hole. TIH w/cmt. ret. & set @
3580'. Set btm. plug w/100 sx. cmt. TOOH w/tbg. SDON. 12/17 Pulled slips on 5-1/2"
csg. RIH w/csg. cutter & cut at approx. 2750 + ft. TOOH w/10 jts. 5-1/2" 14# csg. & SDON.
12/19 Finished pulling csg. rec. 86 jts. RDMO PU. 1-3-84 RU Halliburton & pump 8 sx. gel
followed by 50 sx. 60/40 poz. 3% gel, 3% CaCl. Released wood/rubber plug & pump 50 sx.
60/40 poz. etc. S.L. pressure 200 psi. Plugging complete.

(If additional description is necessary, use BACK of this sheet)

Name of Plugging Contractor Pratt Well Service, P. O. Box 849, Pratt, KS, 67124

STATE OF Oklahoma COUNTY OF Oklahoma, ss.

Kirk S. Harbert, Employee of Owner (employee of owner) or (owner or operator) of the
above-described well, being first duly sworn on oath, says: That I have knowledge of the
facts, statements, and matters herein contained and the log of the above-described well as
filed and the same are true and correct. So help me God.



(Signature) Kirk S. Harbert
Suite 139, Ciudad Bldg., 3000 United
Founders Blvd., Okla. City, OK, 73112
(Address)

SUBSCRIBER AND SWORN TO before me this 26th day of April, 19 84

Karen O. Kember
Notary Public.

My Commission expires: 5-7-85

RECEIVED
STATE CORPORATION COMMISSION
APR 27 1984
CONSERVATION DIVISION
Wichita, Kansas
4-27-84

STATE OF KANSAS
STATE CORPORATION COMMISSION
200 Colorado Derby Bldg.
Wichita, Kansas 67202

Form CP-4
Rev. 12-15-80

WELL PLUGGING RECORD

Give All Information Completely
Make Required Affidavit

SE NE NW
COUNTY Kingman SEC. 15 TWP. 30S RGE. 7 ~~NE~~/W
Location as in quarters or footage from lines:

Locate Well
correctly on above
Section Platt.

Lease Owner Tenneco
Lease Name KGLKCU Well No. 3 WIW
Office Address Box 1485 Great Bend, Kansas 67530
Character of Well (Completed as Oil, Gas or Dry Hole): Oil
Date Well Completed Dec. 5, 1961
Application for plugging filed October, 1983
Plugging commenced Dec. 15, 1983
Plugging completed Dec. 19, 1983
Reason for abandonment of well or producing formation
Not economical to produce

Was permission obtained from the Conservation Division or it's
Agent's before plugging was commenced? yes

Name of Conservation Agent who supervised plugging of this well Morris Lesley

Producing formation Lansing- KC Depth to top _____ bottom _____ T.D. 4200'
PB TD 4140

Show depth and thickness of all water, oil and gas formations.

OIL, GAS OR WATER RECORDS

Casing Record

Formation	Content	From	To	Size	Put in	Pulled Out
		0		8 5/8		0
				5 1/2		86 jts.

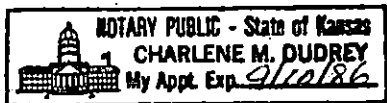
Describe in detail the manner in which the well was plugged, indicating where the mud
fluid was placed and the method or methods used in introducing it into the hold. If cement
or other plugs were used, state the character of same and depth placed, from _____ feet
to _____ feet for each plug set. Perfs. at 368 1/2-85' and 374 1/2-48'

Pumped 50 sx. cement above and below Hallco EZSU cement retainer at 3580'.
Top hole plugging: 100 sx. 60/40 poz mix, 3% CC, 3% gel.

(If additional description is necessary, use BACK of this sheet)

Name of Plugging Contractor Pratt Well Service, Inc.

STATE OF Kansas COUNTY OF Pratt, ss.
Judy Berry (employee of owner) or ~~(owner or operator)~~ of the
above-described well, being first duly sworn on oath, says: That I have knowledge of the
facts, statements, and matters herein contained and the log of the above-described well as
filed and that the same are true and correct. So help me God.



(Signature) Judy Berry
Box 847 Pratt, Ks.
(Address)

SUBSCRIBED AND SWORN TO before me this 19th day of March, 1984

RECEIVED
STATE CORPORATION COMMISSION
Charlene M. Dudley
Notary Public.

My Commission expires: 9/10/86

MAR 21 1984
3-21-84
CONSERVATION DIVISION
Wichita, Kan.