

STATE OF KANSAS  
STATE CORPORATION COMMISSION

WELL PLUGGING RECORD

Give All Information Completely  
Make Required Affidavit  
Mail or Deliver Report to  
Conservation Division  
State Corporation Comm.  
245 North Water  
Wichita, KS 67202

Kingman County, Sec. 27 Twp. 29S Rge. 10W E/W  
Location as "NE/CNW $\frac{1}{4}$ SW $\frac{1}{4}$ " or footage from lines  
C/SE SE NW

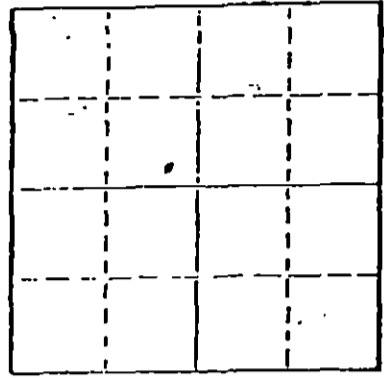
Lease Owner Petro-Dynamics, Ltd.  
Lease Name Spade Well No. 1  
Office Address 555 N. Woodlawn, Bldg. #1 Ste. 207, Wichita, Ks  
Character of Well (Completed as Oil, Gas or Dry Hole)  
Dry Hole

Date Well completed Oct. 16, 1981  
Application for plugging filed Oct. 16, 1981  
Application for plugging approved Oct. 16, 1981  
Plugging commenced Oct. 16, 1981  
Plugging completed Oct. 16, 1981  
Reason for abandonment of well or producing formation  
Dry Hole

If a producing well is abandoned, date of last production  
19

Was permission obtained from the Conservation Division or  
its agents before plugging was commenced? Yes

Name of Conservation Agent who supervised plugging of this well Metz  
Producing formation Depth to top Bottom Total Depth of Well  
Show depth and thickness of all water, oil and gas formations.



Locate well correctly on above  
Section Plot

OIL, GAS OR WATER RECORDS

CASING RECORD

FORMATION	CONTENT	FROM	TO	SIZE	PUT IN	PULLED OUT

Describe in detail the manner in which the well was plugged, indicating where the mud fluid was placed and the method or methods used in introducing it into the hold. If cement or other plugs were used, state the character of same and depth placed, from feet to feet for each plug set.

Total Cement 115 sks 50-50 Pozmix, 2% Gel, 3% CC.

- Plugged 50 sks @ 550'
- 40 sks @ 280'
- 10 sks & Bridge 40' to surface
- 10 sks Rat hole
- 5 sks Mouse hole

RECEIVED  
STATE CORPORATION COMMISSION

DEC 13 1981  
12-16-88  
DIVISION  
Wichita Kansas

PD10:30 A.M. 10/16/.81 by Dowell Cement

(If additional description is necessary, use BACK of this sheet)

Name of Plugging Contractor BEREDCO INC.

STATE OF Kansas COUNTY OF Sedgwick, ss.


Jerome D. Marcus (employee of owner) or (owner or operator)  
of the above-described well, being first duly sworn on oath, says: That I have knowledge of the facts, statements, and matters herein contained and the log of the above-described well as filed and that the same are true and correct. So help me God.

(Signature) *[Signature]*  
401 E. Douglas, Suite 402, Wichita, Ks. 67202  
(Address)

SUBSCRIBED AND SWORN TO before me this 19th day of October, 1981.

*[Signature]*  
Notary Public.

My commission expires June 5, 1985



SPADE #1

Kingman County  
C/SE SE NW  
Sec. 27-29S-10W

Company: Petro-Dynamics, Ltd.

Contractor: BEREDCO INC.

Comm: October 8, 1981

Comp.: October 16, 1981

Casing: Set 7 jts. 292' of New 23# 8-58" set @ 295' w/250 sks Class A-2% Gel, 3% CC, 1/2# Flow seal per sack. Did Circulate 5 sks. PD 12:30 A.M. 10-9-81 by Halli. Dry Hole.

<u>FORMATION</u>	<u>FROM</u>	<u>TO</u>
Soil	0'	70'
Sand & Red Bed	70'	295'
Red Bed & Shale	295'	1330'
Lime & Shale	1330'	2132'
Lime	2132'	2583'
Lime & Shale	2583'	3401'

Total Rotary Depth 3104'


STATE OF KANSAS

ss:


COUNTY OF SEDGWICK


I certify that this is a true and correct copy of the above log as shown by the drilling reports.

BEREDCO

  
Jerome D. Marcus

Subscribed and sworn to before me this 19th day of October, 1981.



  
Cheryl L. Benoit

RECEIVED  
STATE CORPORATION COMMISSION  
DEC 16 1981  
12-16-81  
CONSERVATION DIVISION  
Wichita, Kansas