

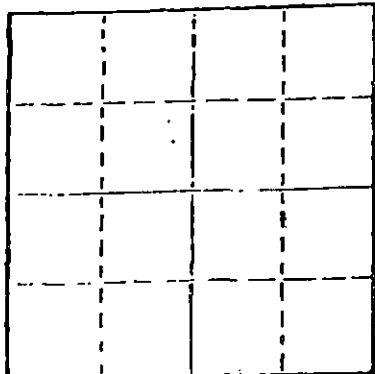
STATE OF KANSAS
STATE CORPORATION COMMISSION

WELL PLUGGING RECORD

Give All Information Completely
Make Required Affidavit
Mail or Deliver Report to
Conservation Division
State Corporation Comm.
245 North Water
Wichita, KS 67202

Kingman County. Sec. 32 Twp. 29S Rge. 10W E/W
Location as "NE/CNW $\frac{1}{4}$ SW $\frac{1}{4}$ " or footage from lines
1320 - F.N.L. 1320 - F.W.L.

Lease Owner Texas Oil & Gas Corp.
Lease Name Depenbushh Well No. 2
Office Address 200 W. Douglas, Suite 300, Wichita, Kansas 67202
Character of Well (Completed as Oil, Gas or Dry Hole)



Gas
Date Well completed 2-17 19 81
Application for plugging filed 1-10 19 82
Application for plugging approved 1-20 19 82
Plugging commenced 2-22 19 82
Plugging completed 3-1 19 82
Reason for abandonment of well or producing formation

Not productive
If a producing well is abandoned, date of last production 19

Was permission obtained from the Conservation Division or its agents before plugging was commenced? Yes

Name of Conservation Agent who supervised plugging of this well M. V. Leslie
Producing formation Depth to top Bottom Total Depth of Well
Show depth and thickness of all water, oil and gas formations.

OIL, GAS OR WATER RECORDS

CASING RECORD

FORMATION	CONTENT	FROM	TO	SIZE	PUT IN	PULLED OUT
				8 5/8	267	None
				2 7/8	2689	1800

Describe in detail the manner in which the well was plugged, indicating where the mud fluid was placed and the method or methods used in introducing it into the hold. If cement or other plugs were used, state the character of same and depth placed, from feet to feet for each plug set.

Allied pump in 10 sacks common cement

Stop plug 2500'

Shot off 2200' 2000' 1800'

Allied pump in 15 gel, 6 Hull, 10 Gel, 150 sacks common cont. c.c. 3%

(If additional description is necessary, use BACK of this sheet)

Name of Plugging Contractor Clarke Corporation

STATE OF Kansas COUNTY OF Barber, ss.
Clara K. Margunster (employee of owner) or (owner or operator)
of the above-described well, being first duly sworn on oath, says: That I have knowledge of the facts, statements, and matters herein contained and the log of the above-described well as filed and that the same are true and correct. So help me God.

(Signature) Clara K. Margunster
Medicine Lodge, Mo.
(Address)

SUBSCRIBED AND SWORN TO before me this 4th day of March, 1982

Jessie Hamilton
Notary Public.

My commission expires April 4, 1982

RECEIVED
STATE CORPORATION COMMISSION

MAR 5 1982
3-5-82
CONSERVATION DIVISION
Wichita, Kansas

KANSAS DRILLERS LOG

COMPANY Texas Oil & Gas Corp.
FARM Depenbush NO. 2

SEC. 32 T. 29S R. 10W
LOC. 1320' FNL & 330' E

COUNTY Kingman

ROTARY TOTAL DEPTH 2,690'
COMM. Februray 4, 1981 COMP. February 8, 1981
CONTRACTOR H-30, INC. (Rig #2)
ISSUED February 17, 1981


CASING

10 3/4"
8 5/8" Set at 267' cemented w/125 sxs cement ELEVATION 1,734' K.B.
5 1/2"
4 1/2"
2-7/8" Set at 2,689' cemented w/175 sxs cement
FIGURES INDICATE BOTTOM OF FORMATIONS

Sand and Shale	1,050'
Shale	1,548'
Shale and Lime	2,050'
Lime and Shale	2,285'
Lime	2,690'
Rotary Total Depth	2,690'

I hereby certify the above and foregoing to be
a true and correct log of the above described
well as shown by the drilling reports.

H-30, INC.




Gary Younger

State of Kansas)
) ss:
County of Sedgwick)

Subscribed and Sworn to before me a Notary Public
in and for said county and state this 17th day of
February, 1981.





Elsie Willison - Notary Public

My Commission Expires:
July 25, 1982

RECEIVED
STATE CORPORATION COMMISSION
1-19-82
JAN 19 1982
CONSERVATION DIVISION
Wichita, Kansas