

Give All Information Completely  
Make Required Affidavit  
Mail or Deliver Report to:  
Conservation Division  
State Corporation Commission  
P. O. Box 17027  
Wichita, Kansas 67217  
NORTH

WELL PLUGGING RECORD

Stanton County, Sec. 34 Twp. 29S Rge. (E) 43 (W)

Location as "NE/CNW/SW" or footage from lines C. SE 1/4 SW 1/4

Lease Owner BMG, INC.

Lease Name Miller Well No. 1

Office Address Box 846, Independence, Kansas

Character of Well (completed as Oil, Gas or Dry Hole) Dry Hole

Date well completed 1-25 19 74

Application for plugging filed 1-25 19 74

Application for plugging approved 1-25 19 74

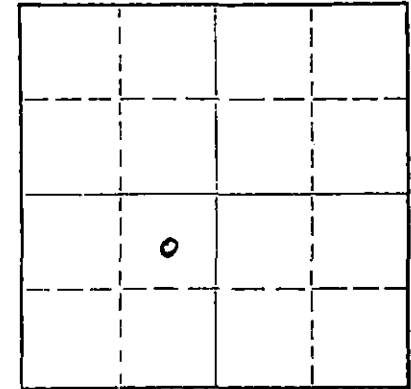
Plugging commenced 1-25 19 74

Plugging completed 1-25 19 74

Reason for abandonment of well or producing formation No production formations encountered

If a producing well is abandoned, date of last production None 19   

Was permission obtained from the Conservation Division or its agents before plugging was commenced? Yes



Locate well correctly on above Section Flat

Name of Conservation Agent who supervised plugging of this well Edgar J. Eves

Producing formation None Depth to top    Bottom    Total Depth of Well 5550 Feet

Show depth and thickness of all water, oil and gas formations.

OIL, GAS OR WATER RECORDS

CASING RECORD

FORMATION	CONTENT	FROM	TO	SIZE	PUT IN	PULLED OUT
Permian	Surface Wtr	0	200	8 5/8	1498	None

Describe in detail the manner in which the well was plugged, indicating where the mud fluid was placed and the method or methods used in introducing it into the hole. If cement or other plugs were used, state the character of same and depth placed, from    feet to    feet for each plug set.

Drilling Mud	5550 - 1000	Rig Mud Pump
Cement	1000 - 900	Dowell Pump Truck
Drilling Mud	900 - 45	Rig Mud Pump
Cement	45 - 0	Dowell Pump Truck

RECEIVED  
STATE CORPORATION COMMISSION  
JAN 30 1974  
CONSERVATION DIVISION  
Wichita, Kansas

1-30-74

(If additional description is necessary, use BACK of this sheet)

Name of Plugging Contractor Murfin Drilling Company

Address 617 Union Center Wichita, Kansas 67202

STATE OF Kansas, COUNTY OF Seward, ss.

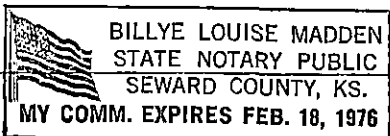
Employee of owner (employee of owner) or (owner or operator) of the above-described well, being first duly sworn on oath, says: That I have knowledge of the facts, statements, and matters herein contained and the log of the above-described well as filed and that the same are true and correct. So help me God.

(Signature) Ralph M. Reynolds  
Ralph M. Reynolds  
P. O. Box 544 Liberal, Kansas 67901  
(Address)

SUBSCRIBED AND SWORN to before me this 29th day of January, 19 74

Billye Louise Madden  
Notary Public.

My commission expires



# WELL LOG

COMPANY **BMG, INC.**

SEC. 34 T. 29S R. 43W

FARM **MILLER**

NO. **1**

LOC. **C SE SW**


RIG. NO. **12**

TOTAL DEPTH **5550'**

COUNTY **Stanton KANSAS**

COMM. **1-11-74**

COMP. **1-24-74**



CONTRACTOR **Murfin Drilling Company**

**CASINO**

20	10
15	8 5/8" @ 1498' w/750 SX
12	6
13	5

ELEVATION

PRODUCTION **D & A**

FIGURES INDICATE BOTTOM OF FORMATIONS

72	Sand & clay
570	Shale & shells
784	Shale
1035	Shale & lime
1150	Shale
1488	Shale & lime
1498	Anhydrite
1514	Anhydrite
1840	Shale & lime
2340	Shale
3200	Lime - shale
3385	Lime w/chalk
3665	Lime - shale
3775	Lime
4255	Lime - shale
4360	Lime
4570	Lime - shale
4690	Lime
4890	Lime - shale
5000	Lime
5093	Lime & shale w/sand
5508	Lime & shale
5550	Lime
5550	TD

5"


**RECEIVED**  
**STATE CORPORATION COMMISSION**  
**FEB 4 1974**  
**CONSERVATION DIVISION**  
**Wichita, Kansas**  
**2-4-74**

State of Kansas }  
 County of Sedgwick } ss:

I, James R. Daniels of the Murfin Drilling Company

Subscribed and sworn to before me this Miller #1 well.

*James R. Daniels*



Subscribed and sworn to before me this 31st day of January 1974

BARBARA COLE, Notary Public  
My Commission Expires Sept. 5, 1976

*Barbara Cole*  
NOTARY PUBLIC