

Send copy to State - 8-21-83 4 to State

This form shall be filed in duplicate with the Kansas Corporation Commission, 200 Colorado Derby Building, Wichita, Kansas 67202, within ten days after the completion of the well, regardless of how the well was completed.

Attach separate letter of request if the information is to be held confidential. If confidential, only file one copy. Information on side one will be of public record and side two will then be held confidential.

Circle one: Oil, Gas, Dry, (SWD), OWWO, Injection. Type and complete ALL sections. Applications must be filed for dual completion, commingling, SWD and injection, T.A.

Attach wireline logs (i.e. electrical log, sonic log, gamma ray neutron log, etc.). KCC # (316) 263-3238. (Rules 82-2-105 & 82-2-125)

OPERATOR Leedy-Beaman Oil #6436

API NO. 15-207-23 548-00 00

ADDRESS 214 N. N. Highland Chanute, Ks. 66720

COUNTY Woodson

FIELD Neosho Falls LeRoy

**CONTACT PERSON Bob Leedy

PROD. FORMATION Kansas City

PHONE 316-431-0426

LEASE Beaman

PURCHASER Square Deal Oil Co.

WELL NO. 2

ADDRESS Chanute, Ks. 66720

WELL LOCATION NE NE NE

DRILLING Leedy-Beaman Drlg.

1030 Ft. from North Line and

CONTRACTOR ADDRESS 214 N. Highland

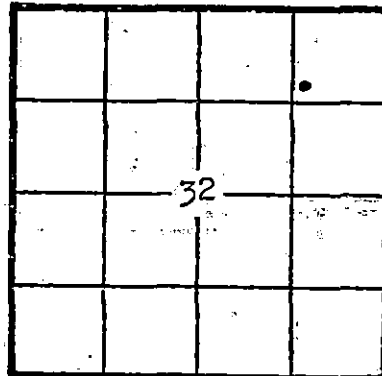
1070 Ft. from East Line of

Chanute, Ks. 66720

the NE 4 SEC. 32 TWP. 23 RGE. 17e

PLUGGING CONTRACTOR ADDRESS

WELL PLAT



KCC KGS (Office Use)

TOTAL DEPTH 482 PBDT 482

SPUD DATE 6-1-82 DATE COMPLETED 6-6-82

ELEV: GR Not Available DF KB

DRILLED WITH (CABLE) (ROTARY) (AIR) TOOLS

Amount of surface pipe set and cemented 50' 6" DV Tool Used? NO

AFFIDAVIT

STATE OF Kansas, COUNTY OF Woodson SS, I,

Robert Leedy OF LAWFUL AGE, BEING FIRST DULY SWORN UPON HIS OATH,

DEPOSES THAT HE IS (FOR)(OF)


OPERATOR OF THE Beaman LEASE, AND IS DULY AUTHORIZED TO MAKE

THIS AFFIDAVIT FOR AND ON THE BEHALF OF SAID OPERATOR, THAT WELL NO. 2 ON

SAID LEASE HAS BEEN COMPLETED AS OF THE 12 DAY OF Dec., 19 82, AND THAT

ALL INFORMATION ENTERED HEREIN WITH RESPECT TO SAID WELL IS TRUE AND CORRECT.

FURTHER AFFIANT SAITH NOT. Recd: 8-25-83



SUBSCRIBED AND SWORN BEFORE ME THIS 22nd DAY OF Feb, 19 83

(S) Robt B. Leedy

Cheryl A. Johnson NOTARY PUBLIC

MY COMMISSION EXPIRES: 2-4-84

**The person who can be reached by phone regarding any questions concerning this information. Within 45 days of completion, a witnessed initial test by the Commission is required if the well produces more than 25 BOPD or is located in a Basic Order Pool.

WELL LOG

Show all important zones of porosity and contents thereof; cored intervals, and all drill-stem tests, including depth interval tested, cushion used, time tool open, flowing and shut-in pressures, and recoveries.

SHOW GEOLOGICAL MARKERS, LOGS RUN, OR OTHER DESCRIPTIVE INFORMATION.

FORMATION DESCRIPTION, CONTENTS, ETC.	TOP	BOTTOM	NAME	DEPTH
Soil	0	10		
Sandstone		15		
Sand & gravel		21		
Sandstone		30		
Hard lime		60		
Shale		157		
Broken lime		176		
Shale		179		
Lime		187		
Shale w/lime		197		
Soft lime		250		
Shale		261		
Lime		266		
Shale		269		
Grey lime		272		
Shale		317		
Brown lime		396		
Grey shale		408		
Lime w/shale strks.		422		
Black Shale		427		
Lime		440		
Shale		442		
Lime		465		
Shale		482TD		

Report of all strings set— surface, intermediate, production, etc. **CASING RECORD** (New) or (Used)

Purpose of string	Size hole drilled	Size casing set (in O.D.)	Weight lbs/ft.	Setting depth	Type cement	Sacks	Type and percent additives
Surface	8 3/8	7"	Used	50' 6"	Portland	15	
Disposal	4 3/4	2"	New	353'	To surface w/ Portland		
					by Consolidated oil well		
					services		

LINER RECORD

PERFORATION RECORD

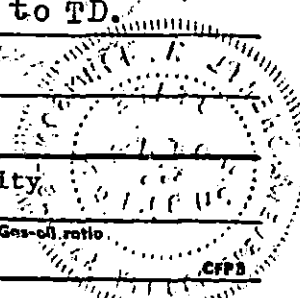
Top, ft.	Bottom, ft.	Socks cement	Shots per ft.	Size & type	Depth interval

TUBING RECORD		
Size	Setting depth	Packer set at

ACID, FRACTURE, SHOT, CEMENT SQUEEZE RECORD

Amount and kind of material used	Depth interval treated
1000 gal Hydrochloric Acid	353 to TD.

Date of first production	Producing method (flowing, pumping, gas lift, etc.)	Gravity
RATE OF PRODUCTION PER 24 HOURS	Oil Gas Water % MCF	Gas-ol ratio bbbls.
Disposition of gas (vented, used on lease or sold)		Perforations



AUG 25 1983

Wichita, Kansas