

15-095-20763-0000

STATE OF KANSAS
STATE CORPORATION COMMISSION

WELL PLUGGING RECORD

Give All Information Completely
like Required Affidavit
will or Deliver Report to
Conservation Division
State Corporation Comm.
245 North Water
Wichita, KS 67202

Kingman County, Sec. 21 Twp. 29S Rge. 9W E/W
Location as "NE/CNW $\frac{1}{4}$ /SW $\frac{1}{4}$ " or footage from lines
SE NW NE

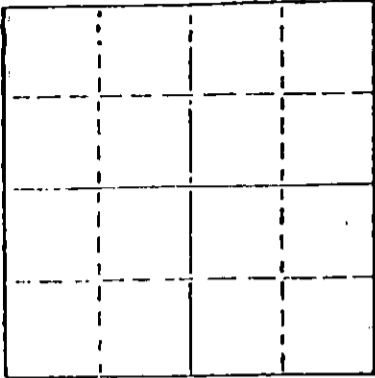
Lease Owner AmericanEnergies Corporation
Lease Name Gillen Well No. 1
Office Address 680 Fourth Financial Center Wichita, Ks
Character of Well (Completed as Oil, Gas or Dry Hole) dry hole

Date Well completed 10-8 1978
Application for plugging filed 10-8 1978
Application for plugging approved 10-8 1978
Plugging commenced 10-8 1978
Plugging completed 10-8 1978
Reason for abandonment of well or producing formation

If a producing well is abandoned, date of last production 19

Was permission obtained from the Conservation Division or its agents before plugging was commenced? yes

Name of Conservation Agent who supervised plugging of this well Bill Owen
Producing formation Depth to top Bottom Total Depth of Well 4524
How depth and thickness of all water, oil and gas formations.



Locate well correctly on above Section Plot

OIL, GAS OR WATER RECORDS

CASING RECORD

FORMATION	CONTENT	FROM	TO	SIZE	PUT IN	PULLED OUT
Surface		0	268'	8 5/8"	252	0

Describe in detail the manner in which the well was plugged, indicating where the mud fluid is placed and the method or methods used in introducing it into the hold. If cement or other plugs were used, state the character of same and depth placed, from feet to feet for each plug set.

plug & 40 Sx @ 270'
plug & 12 Sx @ 40'
3 Sx @ Rathole
2 Sx @ Mousehole

RECEIVED
STATE CORPORATION COMMISSION

JAN 11 1979

CONSERVATION DIVISION
Wichita, Kansas

(If additional description is necessary, use BACK of this sheet)

Name of Plugging Contractor Sun Cementing

STATE OF Kansas COUNTY OF Sedgwick, ss.
Timothy E. Brandt (employee of owner) or (owner or operator)

the above-described well, being first duly sworn on oath, says: That I have knowledge of the facts, statements, and matters herein contained and the log of the above-described well filed and that the same are true and correct. So help me God!


(Signature)

1104 Douglas Bldg. Wichita, Ks.
(Address)

SUBSCRIBED AND SWORN TO before me this 17th day of October, 19 78

commission expires March 3, 1980

Debra L Heersche Notary Public.



15-095-20763-0000

KANSAS DRILLERS LOG

S. 21 T. 29 R. 9 ^{NE} _W

API No. 15 — 095 — 20,772
 County Number

Loc. SE NW NE

County Kingman

Operator
American Energies Corp.

Address
690 Fourth Financial Center Wichita, Kansas 67202

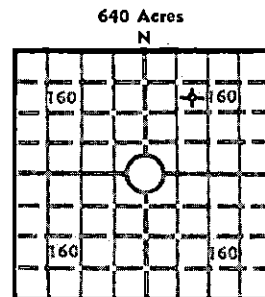
Well No. # 1 Lease Name Gillen

Footage Location
1005 feet from (N) (SX) line 990 feet from (E) (W) line

Principal Contractor Brandt Drilling Geologist Donald J. Malone

Spud Date 9-26-78 Total Depth 4524 P.B.T.D.

Date Completed 10-8-78 Oil Purchaser



Elev.: Gr. 1673

DF 1683 KB 1686

CASING RECORD

Report of all strings set — surface, intermediate, production, etc.

Purpose of string	Size hole drilled	Size casing set (in O.D.)	Weight lbs/ft.	Setting depth.	Type cement	Sacks	Type and percent additives
Surface	12 1/4	8-5/8	28	268	Common	225	

LINER RECORD

PERFORATION RECORD

Top, ft.	Bottom, ft.	Sacks cement	Shots per ft.	Size & type	Depth interval

TUBING RECORD

Size	Setting depth	Packer set at

ACID, FRACTURE, SHOT, CEMENT SQUEEZE RECORD

Amount and kind of material used	Depth interval treated

INITIAL PRODUCTION DRY HOLE

Date of first production	Producing method (flowing, pumping, gas lift, etc.)
RATE OF PRODUCTION PER 24 HOURS	Oil bbls. Gas MCF Water bbls. Gas-oil ratio CFPB
Disposition of gas (vented, used on lease or sold)	Producing interval(s)

RECEIVED
 STATE CORPORATION COMMISSION
 JAN 11 1979
 CONSERVATION DIVISION
 Wichita, Kansas

INSTRUCTIONS: As provided in KCC Rule 82-2-125, within 90 days after completion of a well, one completed copy of this Drillers Log shall be transmitted to the State Geological Survey of Kansas, 4150 Monroe Street, Wichita, Kansas 67209. Copies of this form are available from the Conservation Division, State Corporation Commission, 3830 So. Meridian (P.O. Box 17027), Wichita, Kansas 66217. Phone AC 316-522-2206. If confidential custody is desired, please note Rule 82-2-125. Drillers Logs will be on open file in the Oil and Gas Division, State Geological Survey of Kansas, Lawrence, Kansas 66044.

Operator American Energies Corporation		DESIGNATE TYPE OF COMP.: OIL, GAS, DRY HOLE, SWDW, ETC.: Dry Hole
Well No. 1	Lease Name Gillen	
S <u>2</u> T <u>29S</u> R <u>9</u> W		

WELL LOG

Show all important zones of porosity and contents thereof; cored intervals, and all drill-stem tests, including depth interval tested, cushion used, time tool open, flowing and shut-in pressures, and recoveries.

SHOW GEOLOGICAL MARKERS, LOGS RUN, OR OTHER DESCRIPTIVE INFORMATION.

FORMATION DESCRIPTION, CONTENTS, ETC.	TOP	BOTTOM	NAME	DEPTH
DST #1, 3937-68'/30"-90"-30"-45", fair blow decreasing. Recovered 240' watery mud, IFP 40-78#, FFP 109-133#, 1 BHP 1540#, FBHP 1500#, Temp. 122°F.			Indian Cave	2402
			Topeka	2962
			Heebner	3378
			Brown Lime	3586
			Lansing	3592
DST #2 4202-54'/30"-45"-30"-45", strong blow decreasing to no blow. Recovered 378' mud, no show, IFP (Plugged), FFP 213-213#, 1 BHP 1192#, FBHP 1558#, Temp. 117°F.			Stark	3937
			Mississippi	4234
			Kinderhook	4330
			Viola	4520
DST #3 4242-65'/30"-45"-30"-45", weak to good blow. Recovered 40' oil cut salt mud, 60' oil cut salt water, 420' salt water, IFP 74-159#, FFP 226-298#, IBHP 1453#, FBHP 1422#, Temp. 120°F.				
DST #4 4510-24'/30"-30"-30"-30", weak blow throughout. Recovered 62' mud w/trace oil, 62' muddy water (NS), IFP 28-46#, FFP 56-83#, IBHP 1422#, FBHP 1376#, Temp. none recorded.				

USE ADDITIONAL SHEETS, IF NECESSARY, TO COMPLETE WELL RECORD.

Date Received	<p align="center"><i>Ronald S. Schneider</i> Signature</p> <p align="center">Operations Manager Title</p> <p align="center">January 10, 1979 Date</p>
---------------	---