

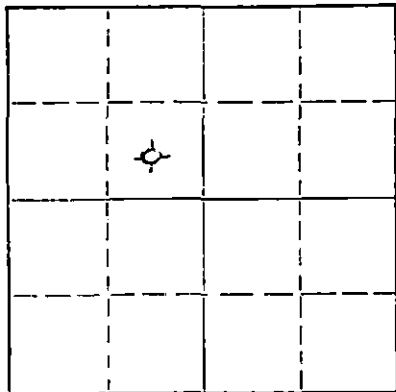
STATE OF KANSAS  
STATE CORPORATION COMMISSION

Form CP-4

Give All Information Completely  
Make Required Affidavit  
Mail or Deliver Report to:  
Conservation Division  
State Corporation Commission  
212 No. Market  
Wichita, Kansas 67202

WELL PLUGGING RECORD

NORTH



Locate well correctly on above  
Section Plat

Kingman County, Sec. 22 Twp. 29 Rge. 9 (E) X (W)  
Location as "NE/CNW/SW" or footage from lines SE NW  
Lease Owner Rex & Morris Drilling Co.  
Lease Name Ricke Well No. 1  
Office Address Box 334, El Dorado, Kansas  
Character of Well (completed as Oil, Gas or Dry Hole) D & A  
Date well completed 11/11/70 19  
Application for plugging filed 11/11/70 19  
Application for plugging approved 11/11/70 19  
Plugging commenced 11/11/70 19  
Plugging completed 11/11/70 19  
Reason for abandonment of well or producing formation D & A

If a producing well is abandoned, date of last production 19  
Was permission obtained from the Conservation Division or its agents before plugging was commenced? yes

Name of Conservation Agent who supervised plugging of this well Archie V. Elving  
Producing formation Depth to top Bottom Total Depth of Well 4499 Feet  
Show depth and thickness of all water, oil and gas formations.

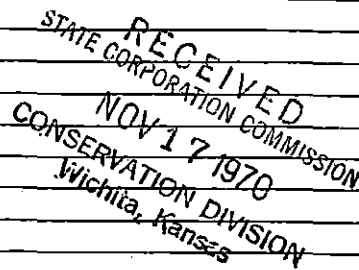
OIL, GAS OR WATER RECORDS

CASING RECORD

FORMATION	CONTENT	FROM	TO	SIZE	PUT IN	PULLED OUT
				8 5/8"	289'	-0-

Describe in detail the manner in which the well was plugged, indicating where the mud fluid was placed and the method or methods used in introducing it into the hole. If cement or other plugs were used, state the character of same and depth placed, from feet to feet for each plug set.

Filled hole with mud up to 300' - 1 sx Hulls plug 25 sx cement  
Filled hole to 40' 1/2 sx hulls, 10 sx cement;



(If additional description is necessary, use BACK of this sheet)

Name of Plugging Contractor Red Tiger Drilling Co,  
Address 1720 Wichita Plaza, Wichita, Kansas

STATE OF Kansas, COUNTY OF Sedgwick, ss.

Jim Farris (employee of owner) or (owner or operator) of the above-described well, being first duly sworn on oath, says: That I have knowledge of the facts, statements, and matters herein contained and the log of the above-described well as filed and that the same are true and correct. So help me God.


(Signature) Jim Farris

1720 Wichita Plaza, Wichita, Kansas (Address)

Subscribed and sworn to before me this 13th day of November, 1970

Virginia K. Albert Notary Public.

My commission expires July 23, 1974



DRILLERS LOG

No. 1 Rickett

CASING RECORD:

COMPANY: Rox & Morris Drilling Co.

DESCRIPTION:

8 5/8" @ 289'  
w/250 sx cement

CONTRACTOR: Red Tiger Drilling Co.

SE NW  
22-29S-9W

COMMENCED: October 28, 1970

Kingman County,  
Kansas

COMPLETED: November 11, 1970

ELEVATION:

TOTAL DEPTH: 4499'


<u>FORMATION</u>	<u>FROM</u>	<u>TO</u>	<u>REMARKS</u>
Surface soil, Clay, Sand Shale	0	293	
Shale, Red rock	293	1330	
Shale, Lime	1330	1865	
Shale, Lime & Cherty	1865	1980	
Shale & Lime	1980	3658	
Lime	3658	3945	
Lime & Chert	3945	4020	
Lime	4020	4205	
Chert & Lime	4205	4265	
Lime & Shale	4265	4335	
Lime	4335	4420	
Shale & Lime	4420	4450	
Shale	4450	4499	

I certify that this is a true and correct copy of the above log to the best of my knowledge.

RED TIGER DRILLING COMPANY

*Jim Farrice*  
Jim Farrice

Subscribed and sworn to before me this 13 day of November 1970



*Virginia K. Albert*  
Notary Public

My Commission Expires:

July 23, 1974