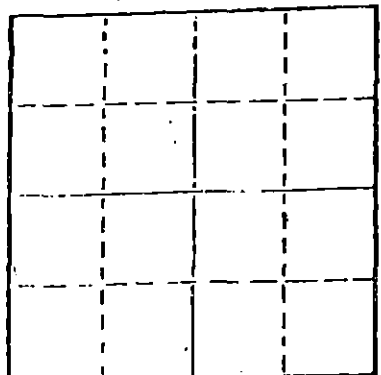


STATE OF KANSAS  
STATE CORPORATION COMMISSION

WELL PLUGGING RECORD

Give All Information Completely  
Make Required Affidavit  
Mail or Deliver Report to  
Conservation Division  
State Corporation Comm.  
245 North Water  
Wichita, KS 67202

Kingman County. Sec. 24 Twp. 29S Rge. 9W E/W  
Location as "NE/CNW $\frac{1}{4}$ SW $\frac{1}{4}$ " or footage from lines  
150' W of SW-SW-SE  
Lease Owner Texas Oil & Gas Corp.  
Lease Name Miller Well No. R-1  
Office Address Suite 300-200 W. Douglas, Wichita, Kansas 67202  
Character of Well (Completed as Oil, Gas or Dry Hole) Dry



Date Well completed 10-2 19 79  
Application for plugging filed 3-21 19 80  
Application for plugging approved 3-22 19 80  
Plugging commenced 5-9- 19 80  
Plugging completed 5-15 19 80  
Reason for abandonment of well or producing formation Dry

If a producing well is abandoned, date of last production 19

Was permission obtained from the Conservation Division or its agents before plugging was commenced? Yes

Name of Conservation Agent who supervised plugging of this well Bill Owens  
Producing formation \_\_\_\_\_ Depth to top \_\_\_\_\_ Bottom \_\_\_\_\_ Total Depth of Well 4350  
Show depth and thickness of all water, oil and gas formations.

OIL, GAS OR WATER RECORDS

CASING RECORD

FORMATION	CONTENT	FROM	TO	SIZE	PUT IN	PULLED OUT
				8 5/8	267	None
				4 1/2	4348	3799

Describe in detail the manner in which the well was plugged, indicating where the mud fluid was placed and the method or methods used in introducing it into the hold. If cement or other plugs were used, state the character of same and depth placed, from \_\_\_\_\_ feet to \_\_\_\_\_ feet for each plug set. PBD 4302

Sand frame 4302 to 4200  
4 sacks cement from 4200 to 4170

Ripped at 4000 3900 and 3788

Wood Bridge at 270

5 yards ready mix to surface

(If additional description is necessary, use BACK of this sheet)

Name of Plugging Contractor Clarke Corporation

STATE OF Kansas COUNTY OF Barker, ss.  
Elmer R. Margenstern (employee of owner) or (owner or operator)  
of the above-described well, being first duly sworn on oath, says: That I have knowledge of the facts, statements, and matters herein contained and the log of the above-described well as filed and that the same are true and correct. So help me God.

(Signature) Elmer R. Margenstern  
Medicine Lodge, Kansas  
(Address)

SUBSCRIBED AND SWORN TO before me this 21st day of May, 19 80

Jessie Hamilton  
Notary Public.

My commission expires April 4, 1984

RECEIVED  
STATE CORPORATION COMMISSION

MAY 30 1980

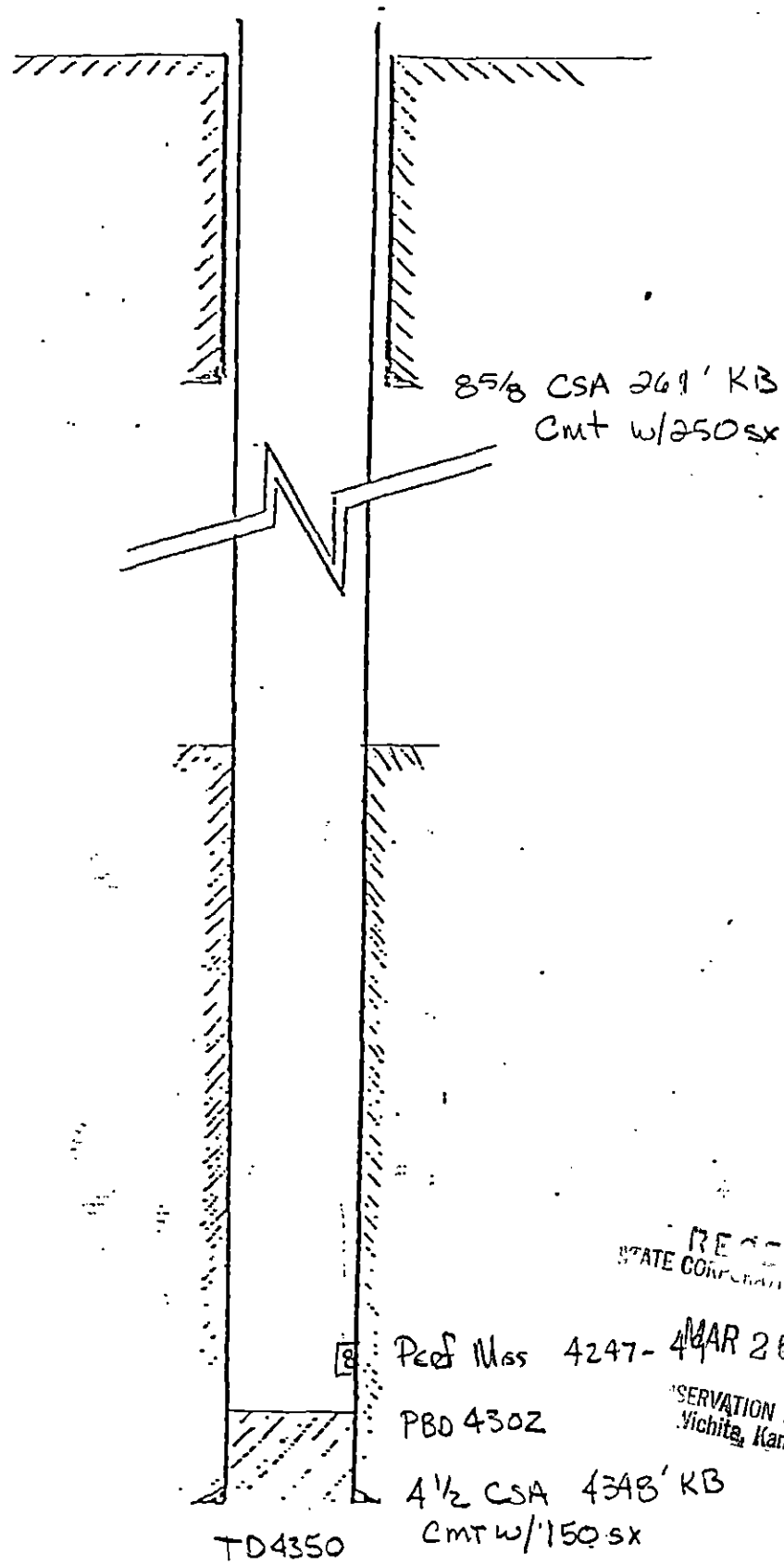
CONSERVATION DIVISION  
Wichita, Kansas

15-095-20878-0000

WELL : Miller R#1

LOCATION : 2960' FEL + 330 FSL SEC 24 29S 9W KINGMAN CO

ELEVATION : 1662' E.L. 1667' S.B.



RECEIVED  
STATE CORPORATE COMMISSION

Perf Nos 4247-4 MAR 26 1980

PBO 430Z

SERVATION DIVISION  
Wichita, Kansas

4 1/2 CSA 438' KB  
CMT W/150 SX

TD4350

D

O

DRILLERS LOG

# PROD. FILE

OPERATOR: Texas Oil & Gas Corp.  
300 O. W. Garvey Building  
Wichita, Kansas 67202

LEASE: Miller 'R' No.1  
150' W of SW SW SE  
Kingman County, Kansas

CONTRACTOR: Slawson Drilling Company, Inc.  
200 Douglas Building  
Wichita, Kansas 67202

COMMENCED: 9/26/79

COMPLETED: 10/2/79

RTD: 4350'


SURFACE CASING: 8-5/8" set at 261' with 250 sx cement  
PROD. CASING: 4-1/2" set at 4348' with 150 sx cement

0' to 265' 12 1/2" Surface Hole  
265' to 3580' Shale  
3580' to 3765' Shale & Lime  
3765' to 3990' Lime & Shale  
3990' to 4110' Shale & Lime  
4110' to 4350' Lime & Shale  
4350' RTD

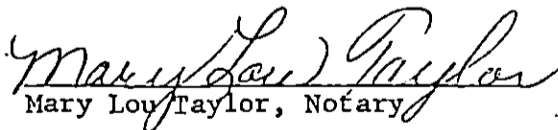
STATE OF KANSAS

COUNTY OF SEDGWICK

I, James C. Remsberg, of the Slawson Drilling Company, Inc.  
hereby state the above is an accurate copy of the Miller 'R' #1 Log  
for Texas Oil & Gas Corp.

  
James C. Remsberg

SUBSCRIBED AND SWORN TO ME THIS  
15th day of October, 1979

  
Mary Lou Taylor, Notary

My commission expires January 17, 1981

RECEIVED  
STATE CORPORATION COMMISSION

MAR 26 1980

CONSERVATION DIVISION  
Wichita, Kansas

