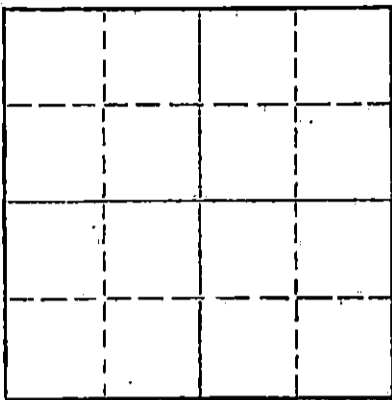


WELL PLUGGING RECORD

Give All Information Completely
Make Required Affidavit
Mail or Deliver Report to:
Conservation Division
State Corporation Commission
211 No. Broadway
Wichita, Kansas

NORTH



Locate well correctly on above
Section Plat

Kingman County, Sec. 29 Twp. 29 Rge. 9 (E) (W)

Location as "NE/CNW/SE/SW" or footage from lines NW NW SW

Lease Owner D & M Drilling Company, Inc.

Lease Name Goetz Well No. 1

Office Address 809 Union Center Wichita, Kansas

Character of Well (completed as Oil, Gas or Dry Hole)

Date well completed 19

Application for plugging filed 2-10-64 19

Application for plugging approved 2-11-64 19

Plugging commenced 2-22-64 19

Plugging completed 2-26-64 19

Reason for abandonment of well or producing formation Dry

If a producing well is abandoned, date of last production 19

Was permission obtained from the Conservation Division or its agents before plugging was commenced? Yes

Name of Conservation Agent who supervised plugging of this well Elving

Producing formation Depth to top Bottom Total Depth of Well 4006 Feet

Show depth and thickness of all water, oil and gas formations.

OIL, GAS OR WATER RECORDS

CASING RECORD

FORMATION	COMMENT	FROM	TO	SIZE	PUT IN	PULLED OUT
	RECEIVED STATE CORPORATION COMMISSION			8 5/8	203	None
				5 1/2	None	3634
	MAR 2 1964					
	CONSERVATION DIVISION Wichita, Kansas					

Describe in detail the manner in which the well was plugged, indicating where the mud fluid was placed and the method or methods used in introducing it into the hole. If cement or other plugs were used, state the character of same and depth placed, from feet to feet for each plug set.

Cleaned out cellar. Working pipe.

Working pipe. Sanded to 3950'. Dumped 5 sacks of cement. Cut off casing head. Welded on collar. Put on control head.

Loaded hole with water. Shot pipe at 3610'. Working pipe. Pulling pipe.

Pulling pipe. Plugging well. Bailed to 240'. Build rock bridge. Dumped 30 sacks of cement.

Filled hole and rock bridge. Capped well with 10 sacks of cement.

(If additional description is necessary, use BACK of this sheet)

Name of Plugging Contractor Forbes Casing Pulling, Inc.

Address P. O. Box 221 Great Bend, Kansas

STATE OF Kansas, COUNTY OF Barton, ss.

J. O. Forbes (employee of owner) or (owner or operator) of the above-described well, being first duly sworn on oath, says: That I have knowledge of the facts, statements, and matters herein contained and the log of the above-described well as filed and that the same are true and correct. So help me God.

(Signature) J. O. Forbes

P. O. Box 221 Great Bend, Kansas (Address)

SUBSCRIBED AND SWORN to before me this 28 day of February, 1964

My commission expires May 27, 1964

Notary Public.

GOETZ #1
 NW/4 NW/4 SW/4, 29-29S-9W
 Kingman County, Kansas

Rigged Up Rotary Tools 4/15/56

Ran 10 Jts. (205') 8 5/8" Used Surface
 Pipe set at 203'. Cemented w/ 150 sacks
 cement.

Tore Down Rotary Tools 4/21/56

Ran 142 Jts. (4606') 5 1/2" Casing set
 @ 4606'.

<u>FORMATION</u>	<u>FROM</u>	<u>TO</u>
Sand, shale & redbed	0	203'
Shale, shells & sand	203	365'
Shells & redbed	365	585'
Shale & shells	585	1025'
Shale	1025	1220'
Anhydrite	1220	1240'
Salt, shale & lime	1240	1495'
Lime and Shale	1495	2735'
Lime w/ shale streaks	2735	3045'
Lime and Shale	3045	3583'
Lime	3583	3826'
Lime and Chert	3826	3862'
Lime	3862	3980'
Lime w/ shale streaks	3980	4045'
Lime and Shale	4045	4221'
Mississippi Lime	4221	4267'
Shale & Lime	4267	4420'
Lime	4420	4426'
Lime and Chert	4426	4439'
Lime	4439	4495'
Sand	4495	4515'
Shale & Sand w/ lime streaks	4515	4575'
Lime	4575	4606' TD

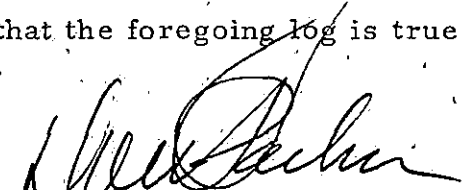
RECEIVED
 STATE CORPORATION COMMISSION

JUN 18 1964

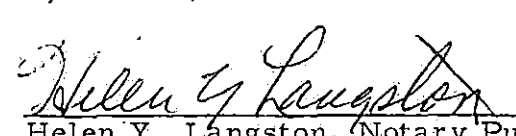
STATE OF KANSAS
 COUNTY OF SEDGWICK

CONSERVATION DIVISION
 Wichita, Kansas

I, Don S. Packer, do hereby certify that the foregoing log is true and correct, to the best of my knowledge and belief.


 Don S. Packer

Subscribed and sworn to before me this 16th day of June, 1964.


 Helen Y. Langston, Notary Public

My Commission Expires:
 March 26, 1967