

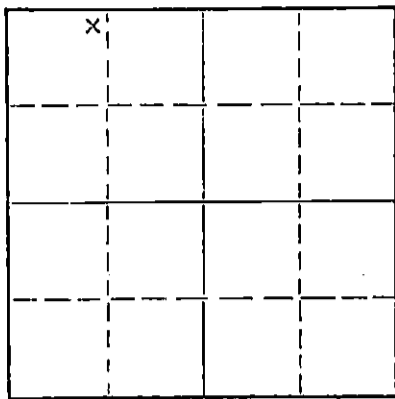
STATE OF KANSAS  
STATE CORPORATION COMMISSION

All Information Completely  
Required Affidavit  
or Deliver Report to:  
Conservation Division  
State Corporation Commission  
212 No. Market  
Wichita, Kansas

WELL PLUGGING RECORD

Kingman County. Sec. 32 Twp 29 Rge. 9 (E) (W)  
Location as "NE/CNW/SW" or footage from lines NE NW NW  
Lease Owner Bachus Oil Co.  
Lease Name Goetz Well No. 3  
Office Address 721 E. Central Wichita, Ks.  
Character of Well (completed as Oil, Gas or Dry Hole) gas well  
Date well completed \_\_\_\_\_ 19\_\_\_\_  
Application for plugging filed 11-3-67 19\_\_\_\_  
Application for plugging approved 11-6-67 19\_\_\_\_  
Plugging commenced 11-17-67 19\_\_\_\_  
Plugging completed 11-18-67 19\_\_\_\_  
Reason for abandonment of well or producing formation depleted

NORTH



Locate well correctly on above  
Section Flat

If a producing well is abandoned, date of last production \_\_\_\_\_ 19\_\_\_\_  
Was permission obtained from the Conservation Division or its agents before plugging was commenced? yes

Name of Conservation Agent who supervised plugging of this well Herman Justice & Archie Elving  
Producing formation \_\_\_\_\_ Depth to top \_\_\_\_\_ Bottom \_\_\_\_\_ Total Depth of Well 2450 Feet  
Show depth and thickness of all water, oil and gas formations.

OIL, GAS OR WATER RECORDS

CASING RECORD

FORMATION	CONTENT	FROM	TO	SIZE	PUT IN	PULLED OUT
				8 5/8	208	none
				4 1/2	2419	1800

Describe in detail the manner in which the well was plugged, indicating where the mud fluid was placed and the method or methods used in introducing it into the hole. If cement or other plugs were used, state the character of same and depth placed, from \_\_\_\_\_ feet to \_\_\_\_\_ feet for each plug set.

Fill hole to 2200' and dump 4 sacks of cement

Set 15' rock bridge from 200' to 185' and dump 25 sacks of cement

~~Set~~ Mud hole to 40', rock to 30' and dump 10 sacks of cement

RECEIVED  
STATE CORPORATION COMMISSION  
NOV 22 1967

CONSERVATION DIVISION  
WICHITA, KANSAS

(If additional description is necessary, use BACK of this sheet)

Name of Plugging Contractor Flint Engineering and Const. Co.  
Address 2375 W. Central El Dorado, Ks.


STATE OF Kansas, COUNTY OF Butler, ss.  
\_\_\_\_\_  
(employee of owner) or (owner or operator) of the above-described well, being first duly sworn on oath, says: That I have knowledge of the facts, statements, and matters herein contained and the log of the above-described well as filed and that the same are true and correct. So help me God.

(Signature) Kenneth Smith

SUBSCRIBED AND SWORN to before me this 21 day of November, 19 67

James C. Davis  
Notary Public.

Sept. 19, 1971



15-095-30031-0000

GOETZ B-3  
(Twin)

COMPANY: BACHUS OIL COMPANY  
CONTRACTOR: BACHUS OIL COMPANY

LOCATION: NE NW NW (25' East)  
Sec. 32-29S-9W  
Kingman County, Kansas

COMMENCED: Sept. 15, 1964  
COMPLETED: Sept. 23, 1964

CASING RECORD:  
8 5/8" at 205 w/200 sacks  
1 1/2" at 219 w/100 sacks  
RECEIVED  
STATE CORPORATION COMMISSION

TOTAL DEPTH: 2420  
ELEVATION: 1608 KB

PERFORATIONS: Abrasajet 2346-2354  
TREATMENT: 500 Gal. MCA

NOV 3 1967


PRODUCTION: 776 Mcf

CONSERVATION DIVISION  
Wichita, Kansas

Sand & Shale	0	205	Shale	2132	2140
Shale & Lime	205	700	Lime	2140	2160
Sand & Shale	700	940	Shale	2160	2164
Anhydrite & Dolomite	940	1560	Lime	2164	2170
Lime	1560	1610	Shale	2170	2175
Shale	1610	1627	Lime	2175	2180
Lime	1627	1675	Shale	2180	2189
Shale	1675	1695	Lime	2189	2197
Lime	1695	1735	Shale	2197	2207
Lime, Sh. & Shy. Lime	1735	1785	Lime	2207	2020
Lime	1785	1830	Shale	2020	2030
Shale	1830	1850	Lime	2030	2034
Lime	1850	1860	Shale	2034	2047
Shale	1860	1875	Lime w/ Sh. Stks.	2047	2070
Lime & Shale	1875	1905	Shale	2070	2079
Lime	1905	1925	Lime	2079	2087
Shale	1925	1930	Shale	2087	2094
Lime	1930	1937	Lime	2094	2308
Shale	1937	1941	Shale	2308	2315
Lime	1941	1958	Lime	2315	2320
Shale	1958	1970	Shale	2320	2329
Lime	1970	1990	Lime	2329	2333
Shale	1990	2006	Shale	2333	2345
Lime	2006	2020	Sand	2345	2377
Shale	2020	2028	Shale	2377	2385
Lime	2028	2036	Lime	2385	2402
Shale	2036	2044	Shale	2402	2407
Lime	2044	2046	Lime	2407	2411
Shale	2046	2054	Shale	2411	2417
Lime	2054	2063	Lime	2417	2420
Shale	2063	2080			
Lime	2080	2100			
Shale	2100	2123			
Lime	2123	2132			

TOTAL DEPTH 2420

I hereby certify that this is a true and correct copy of the above log to the best of my knowledge.



Nelson R. Thomas  
Nelson R. Thomas

Subscribed and sworn to before me this 1st day of December, 1965.

My commission expires Oct. 14, 1968.

Lovene C. Ehrsam  
Lovene C. Ehrsam