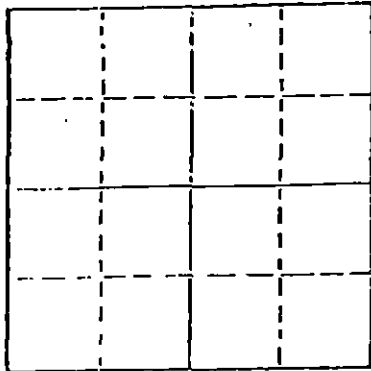


STATE OF KANSAS  
STATE CORPORATION COMMISSION

## WELL PLUGGING RECORD

Give All Information Completely  
Make Required Affidavit  
Mail or Deliver Report to  
Conservation Division  
State Corporation Comm.  
245 North Water  
Wichita, KS 67202



Locate well correctly on above  
Section Plot

Sumner County. Sec. 24 Twp. 34S Rge. 4 E/W  
Location as "NE/CNW $\frac{1}{4}$ SW $\frac{1}{4}$ " or footage from lines  
S/2 SW NW  
Lease Owner Energy Production, Inc.  
Lease Name Wencel Well No. 1  
Office Address 604 One Main Place, Wichita, Kansas.  
Character of Well (Completed as Oil, Gas or Dry Hole) Dry Hole

Date Well completed 9-30 1981  
Application for plugging filed 9-30 1981  
Application for plugging approved 9-30 1981  
Plugging commenced 9-30 1981  
Plugging completed 9-30 1981  
Reason for abandonment of well or producing formation Dry Hole

If a producing well is abandoned, date of last production 19

Was permission obtained from the Conservation Division or its agents before plugging was commenced? Yes

Name of Conservation Agent who supervised plugging of this well Carl Barnett  
Producing formation Depth to top Bottom Total Depth of Well 4900  
Show depth and thickness of all water, oil and gas formations.

## OIL, GAS OR WATER RECORDS

## CASING RECORD

FORMATION	CONTENT	FROM	TO	SIZE	PUT IN	PULLED OUT
				8-5/8	331	0

Describe in detail the manner in which the well was plugged, indicating where the mud fluid was placed and the method or methods used in introducing it into the hold. If cement or other plugs were used, state the character of same and depth placed, from feet to feet for each plug set.

Mud to 340', 1/2 sx hulls, Dry Hole Plug, 35 sx cement

Mud to 40', 1/2 sx hulls, Dry Hole Plug, 10 sx cement

Bridged rat hole w/empty sx, capped w/3 sx cement

(If additional description is necessary, use BACK of this sheet)


Name of Plugging Contractor Range Drilling Company, Inc.

STATE OF Kansas COUNTY OF Sedgwick, ss.  
Gary L. Reed (employee of owner) or (owner or operator)  
of the above-described well, being first duly sworn on oath, says: That I have knowledge of the facts, statements, and matters herein contained and the log of the above-described well as filed and that the same are true and correct. So help me God.

(Signature)

240 Page Court, 220 W. Douglas, Wichita, Kansas  
(Address)

SUBSCRIBED AND SWORN TO before me this 5<sup>th</sup> day of October, 1981



My commission expires

RECEIVED  
STATE CORPORATION COMMISSION  
Notary Public.

OCT 6 1981  
CONSERVATION DIVISION  
Wichita, Kansas

10-6-1981

Well Log  
 #1 Wencel  
 C S/2 SW NE Sec. 24-34S-4W  
 Sumner County, Kansas

Operator: Energy Production, Inc.  
 604 One Main Place  
 Wichita, Kansas 67202

Casing Record: Surface - 8-5/8 @ 331 KB w/225 sx

Date Completed: 9-30-81

<u>From</u>	<u>To</u>	
0	3804	Shale and lime
3804	4224	Lime and shale
4224	4370	Shale and lime
4370	4885	Lime
4885	4900	Lime and shale
4900	RTD	D & A

State of Kansas  
 County of Sedgwick

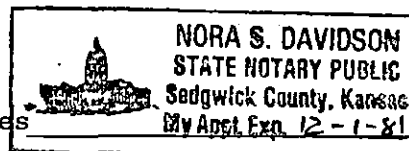
Gary L. Reed, Vice President of Range Drilling Company, Inc., being first duly sworn on oath, says: That I have knowledge of the facts, statements, and matters herein contained and the log of the above-described well as filed and that the same are true and correct.

Gary L. Reed  
 Gary L. Reed

SUBSCRIBED AND SWORN TO before me this 5<sup>th</sup> day of October, 1981

Nora S. Davidson  
 Notary Public

My commission expires



RECEIVED  
 STATE CORPORATION COMMISSION  
 OCT 6 1981  
 CONSERVATION DIVISION  
 Wichita, Kansas