

15-007-20723-0000

WELL PLUGGING RECORD

Give All Information Completely  
 Make Required Affidavit

COUNTY Barber SEC. 24 TWP. 34 S RGE. 15 W E/W  
 Location as in quarters or footage from lines:  
C - NW - NE


Lease Owner Texas Oil and Gs Corporation  
 Lease Name Z-Bar Cattle Company Well No. #3  
 Office Address Suite 300 - 200 W. Douglas - Wichita, Kansas 67206  
 Character of Well (Completed as Oil, Gas or Dry Hole): Gas  
 Date Well Completed 8-7-80  
 Application for plugging filed 10-29-82  
 Plugging commenced 11-30-82  
 Plugging completed 1-5-82 - 10:45  
 Reason for abandonment of well or producing formation Dry

Locate Well  
 correctly on above  
 Section Platt.

Was permission obtained from the Conservation Division or it's  
 Agent's before plugging was commenced? Yes

Name of Conservation Agent who supervised plugging of this well Paul Luthi

Producing formation \_\_\_\_\_ Depth to top \_\_\_\_\_ bottom T.D. 4,870

Show depth and thickness of all water, oil and gas formations.

OIL, GAS OR WATER RECORDS

Casing Record

Formation	Content	From	To	Size	Put in	Pulled Out
				8 5/8	390	None
				2 7/8	4840	2430

Describe in detail the manner in which the well was plugged, indicating where the mud  
 fluid was placed and the method or methods used in introducing it into the hold. If cement  
 or other plugs were used, state the character of same and depth placed, from \_\_\_\_\_ feet  
 to \_\_\_\_\_ feet for each plug set.

Sun Cementing Co. pumped in 15 sacks common Cement

Stop plug - 4,400

Great Guns shot off pipe at 2,424 . Lost gun in hole.

Allied pumped in 2 sacks hulls - 15 jell - 70 cement - 10 jell - 1 hull

Dropped plug - 150 sacks cement - 50-50 POZ - 2% jell - 3% C. C.

Max 200 - Shut in 100

(If additional description is necessary, use BACK of this sheet)

Name of Plugging Contractor Clarke Corporation

STATE OF Kansas COUNTY OF Barber, ss.

Elmer R. Margenstern (employee of owner) or (owner or operator) of the  
 above-described well, being first duly sworn on oath, says: That I have knowledge of the  
 facts, statements, and matters herein contained and the log of the above-described well as  
 filed and that the same are true and correct. So help me God.

(Signature) Elmer R. Margenstern  
Medicine Lodge, Mo.  
 (Address)

SUBSCRIBED AND SWORN TO before me this 7th day of Jan., 19 83.

My Commission expires: April 4, 1986

Jessie Hamilton  
 Notary Public.

JAN 10 1983

DRILLERS LOG

OPERATOR: Texas Oil & Gas Corp.  
200 West Douglas  
Suite 300 O.W. Garvey Building  
Wichita, Kansas 67202

LEASE: Z-Bar Cattle Co. No. 3  
C NW NE Sec. 24-34S-15W  
Barber County, Kansas

CONTRACTOR: Slawson Drilling Company, Inc.  
200 Douglas Building  
Wichita, Kansas 67202

COMMENCED: 3/5/79

COMPLETED: 3/17/79

RTD: 4870'


SURFACE CASING: 8-5/8" set at 399' with 400 sx cement

PRODUCTION CASING: 2-7/8" set at 4865' with 300 sx cement


0' to 625' Surface and rathole  
625' to 900' Shale  
900' to 1655' Shale with lime strks.  
1655' to 2230' Shale  
2230' to 2525' Lime & Shale  
2525' to 2911' Shale & Lime  
2911' to 3005' Lime & Shale  
3005' to 3475' Shale & Lime  
3475' to 3674' Lime & Shale  
3674' to 3810' Lime  
3810' to 3950' Lime with shale  
3950' to 4130' Lime & Shale  
4130' to 4295' Shale & Lime  
4295' to 4420' Lime & Shale  
4420' to 4830' Lime  
4830' to 4870' Miss  
4870' RTD

STATE OF KANSAS  
COUNTY OF SEDGWICK

I, James C. Remsberg, of the Slawson Drilling Company, Inc.  
hereby state that the above is an accurate copy of the Z-Bar Cattle Co. No.3  
log for Texas Oil & Gas Corp.

  
James C. Remsberg

Subscribed and sworn to me this 23rd day of March, 1979


  
Mary Lou Taylor, Notary

My commission expires January 17, 1981.

RECEIVED  
STATE CORPORATION COMMISSION

OCT 28 1982

CONSERVATION DIVISION  
Wichita, Kansas



PROD. FILE